

Winchelsea



For more information on travelling and staying in the Surf Coast and Great Ocean Road, contact the Torquay or Lorne Visitor Information Centres. Torquay: **5261 4219** Lorne: **5289 1152**

www.visitsurfcoast.com

Surf Coast Shire Council has made every effort to ensure the accuracy of this information at the time of printing.

PLEASE NOTE: These assets and services have not been audited for accessibility (i.e. AS1428 Australian Standards for Access and Mobility).

Feedback

Council values your feedback.

Was this map useful?

To provide feedback on this map please contact us on **5261 0600** or email info@surfcoast.vic.gov.au

If you identify an urgent access issue or hazard, please contact us on the details above.

Accessible places of interest

Accessibility features

- A** Access parking
- B** Accessible venue
- C** Accessible toilets
- D** Scooter recharge
- E** Limited access: phone for details

TOURIST VENUES

- 1** **Visitor Information Centre** **A E**
 1A Willis Street
 Map Ref E6
 Opening limited hours. For opening hours, call 5289 1152
- 2** **Barwon River Reserve** **A C**
 Barwon Terrace
- 3** **Globe Theatre** **A B C D**
 Willis Street
 For bookings 5267 2755 or 0409 253 188
- 4** **Community Garden** **A B**
 51 Hesse Street
 0407 839 139
- 5** **Barwon Park Historic Mansion** **A E**
 105 Inverleigh Road
 5267 2209
- 6** **Country Dahlias** **A B**
 195 Mathisons Road
 5267 2389
- 7** **Winchelsea Tea Rooms** **A B C D**
 28 Hesse Street
 5267 2769
- 8** **Hastings Ostrich Farm Tour** **A E**
 30 Main Street
 For bookings 0488 662 258
- 9** **Historical Society** **A B C D**
 28 Hesse Street
 5267 2028
- 10** **WWI Victoria Cross Memorial Cairn** **A B C**
 River Road

COMMUNITY FACILITIES

- 11** **Community House** **A B C D**
 28 Hesse Street
 5267 2028
- 12** **Bowling Club** **E**
 45 Hesse Street
 5267 2241
- 13** **Golf Club** **A B D**
 Anderson Street
 5267 2660
- 14** **Men's Shed** **A B C D**
 51 Hesse St
 0407 839 139
- 15** **Eastern Reserve Community Centre and Health Club** **A B C D**
 Hopkins Street
 5267 2336
- 16** **Leisure Time Centre** **A E**
 Gosney Street
 5267 2134
- 17** **Swimming Pool** **A E**
 Barwon Terrace (Open summer only)
 5267 2027
- 18** **Senior Citizens Centre** **A B C D**
 36 Harding Street
 5267 2159

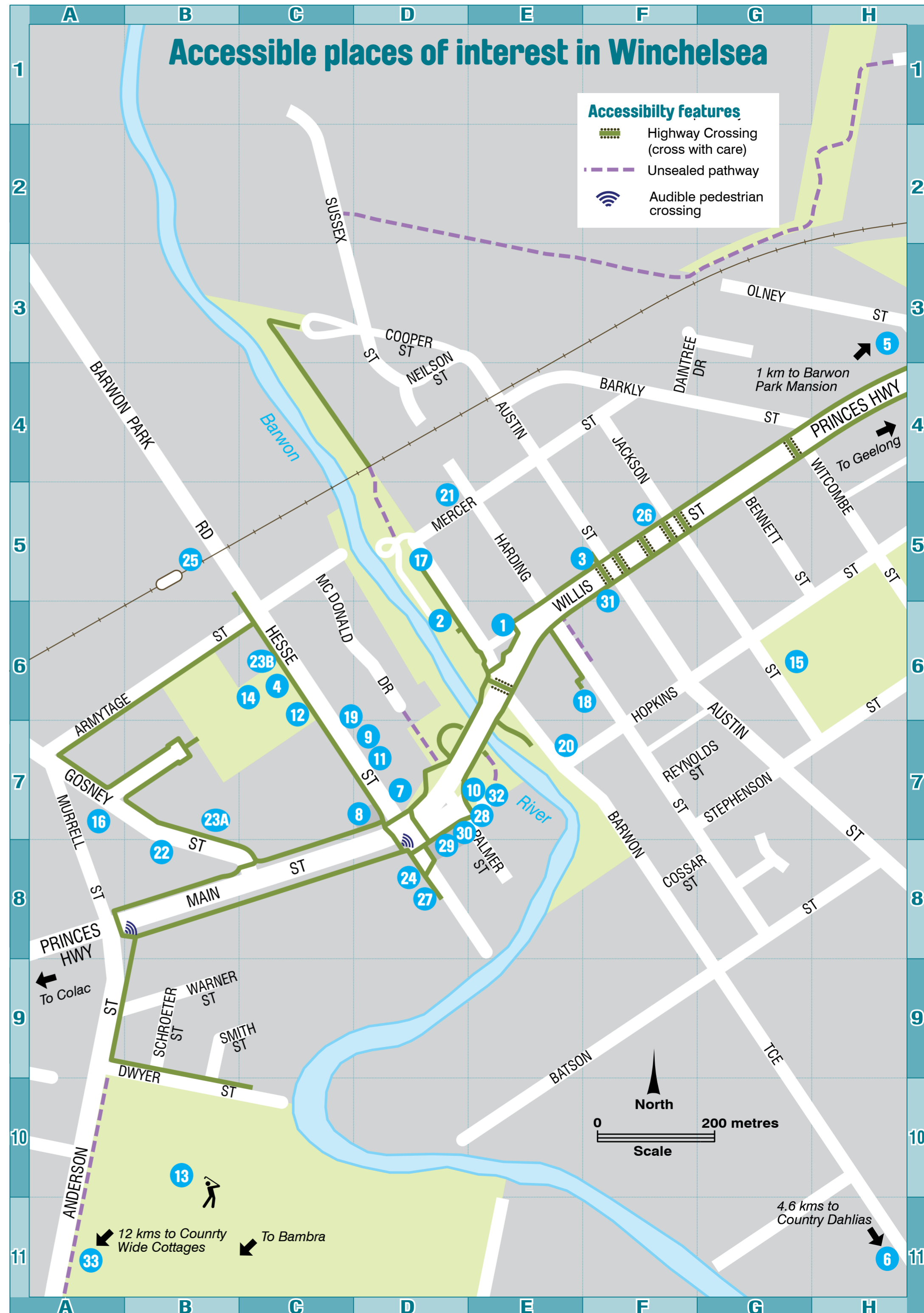
- 19** **Uniting Church** **A B C D**
 32 Hesse Street
 0419 535 490
- 20** **Anglican Church** **A B C D**
 29-31 Barwon Terrace
 0438 294 410
- 21** **Catholic Church** **E**
 Corner Harding and Mercer Street
 0417 319 556
- 22** **Primary School** **A B C D**
 60 Main Street
 5267 2134

COMMUNITY SERVICES

- 23A** **Hospital and Health Service** **A B C D**
 8 Gosney Street
 5267 1200
- 23B** **Hesse Rural Health** **A B C D**
 53 Hesses Street
 5267 1200
- 24** **Post Office and Newsagency** **A B**
 19 Hesse Street
 5267 2105
- 25** **Railway Station** **A B**
 Barwon Park Road (Hesse Street)
 5267 2015 or 1800 800 007
- 26** **Medical Centre** **A B C D**
 27 Willis Street
 5267 1268
- 27** **Police** **E**
 15 Hesse Street
 5267 2025
- 28** **Bendigo Bank** **A B**
 11 Main Street
 5267 3189
- 29** **IGA Supermarket** **A B**
 29 Main Street
 5267 2676
- 30** **Pharmacy** **A B**
 15 Main Street
 5267 2198

ACCESSIBLE ACCOMMODATION AND HOTELS

- 31** **Winchelsea Hotel/Motel** **A B C D**
 Corner Princes Highway and Austin Street
 5267 2067
- 32** **Barwon River Hotel** **A B C D**
 1 River Road
 5267 2046
- 33** **Country Wide Cottages** **A B C D**
 1205 Winchelsea-Deans Marsh Road, Bamba
 5288 7399 or 0419 114 786





Access Surf Coast

The Access Surf Coast maps are designed to provide better information to help you get out and about in your community, whether you're walking, in a wheelchair or scooter, or pushing a pram. The maps highlight accessible features, the most accessible pedestrian routes, and provide useful information on public transport, town features and more.

Council is committed to promoting accessible and inclusive services for all people.

Creating Access Surf Coast maps enables people with mobility issues who live in or visit our towns to identify accessible features and better access their community.

Public transport in Winchelsea

V/Line passenger railway services Winchelsea. All V/Line stations are wheelchair accessible.

Return train trips from Warrnambool to Melbourne run through Winchelsea and Geelong. Detailed information about timetables and routes can be accessed via the Public Transport Victoria website at www.vline.com.au/Timetables/Train-coach-timetables or by calling Public Transport Victoria (PTV) on **1800 800 007**. Although all V/Line services are accessible, it is recommended to contact PTV 24 hours prior to travel to plan your journey.

Assistance animals

Guide dogs, hearing guide dogs and approved assistance animal are permitted to travel on all V/Line services.

Taxi services

There are two Wheelchair Accessible Taxis (WAT) which service the areas of Winchelsea, Moriac, Deans Marsh and surrounds. Phone **5267 2888** or **0429 672 888** (all hours).

The Multi Purpose Taxi Program (MPTP)

The MPTP assists with the travel needs of people with severe and permanent disabilities by offering subsidised taxi fares to members. MPTP gives members subsidised taxi fares, paying up to \$60 per trip. Some members have a yearly limit.

For further information visit:

<http://taxi.vic.gov.au/passengers/mptp>

Accessible parking

Accessible parking spaces are identified on the map with this symbol. 

There are two types of accessible parking permit categories that can be issued to a person based on their need for assistance.

Category One: Blue

A blue parking permit entitles a person to park in a parking area or bay designated for use by people with disabilities, for the time specified for that area.

Category Two: Green

A green parking permit allows a person to park in any regular parking bay for twice the amount of time indicated by the sign.

A person can only be eligible for one permit based on the assessment of their need for assistance.

How do I apply?

For more information, including how to apply and what the assessment process involves, contact us on **(03) 5261 0600** or search under forms, permits and applications on the website: www.surfcoast.vic.gov.au

Scooter Recharge Scheme

Recharge your electric scooter or wheelchair in Winchelsea. The recharge symbol on the map highlights locations you can recharge the battery on your scooter or wheelchair whilst out and about.

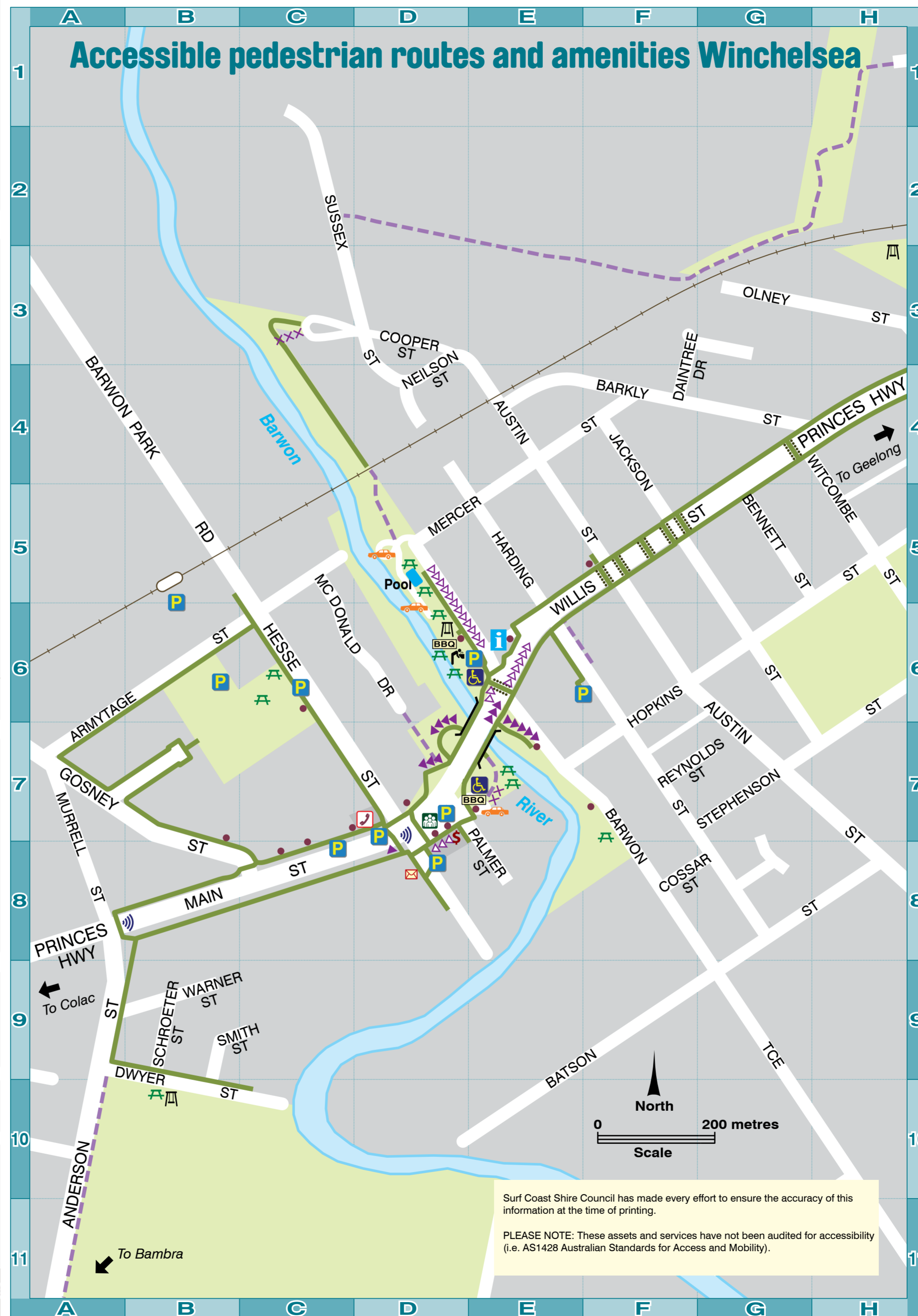
For a list of all recharge locations in the shire visit www.surfcoast.vic.gov.au

You can find more information on the Recharge Scheme and find locations across Australia at www.rechargescheme.org.au

Safety tips for scooters




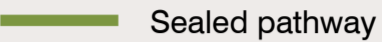
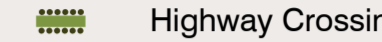
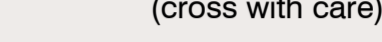
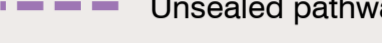
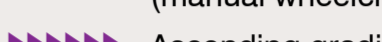
- Stay within the legal speed limit of 10km/h
- Be seen – use a flag, wear bright or high visibility clothing, use lights and reflectors
- Use the safest, quietest route
- Share footpaths – warn pedestrians that you are coming
- Take extra care when crossing roads – don't assume cars will stop for you

Please refer to Places of Interest section overleaf to locate scooter recharge locations in Winchelsea.














Legend

Accessibility features

-  Toilet
-  Car parking bay
-  Audible pedestrian crossing
-  Sealed pathway
-  Highway Crossing (cross with care)
-  Unsealed pathway
-  Ascending gradient up to 1 in 20 (manual wheelchair limit)
-  Ascending gradient up to 1 in 14 (assisted wheelchair limit)
-  Gradient very steep

Other roads on this map are not accessible for pedestrians using a mobility aid or wheelchair.

Public amenities

-  Visitor Information
-  Bushfire Place of Last Resort (Formally Neighbourhood Safer Place)
-  Seating
-  Parking area
-  Post office
-  Telephone
-  ATM
-  Picnic table
-  Drinking fountain
-  Barbeque
-  Playground

Mobile Library Service

Geelong Regional Libraries operate a mobile library service in Winchelsea. The mobile library stop is located in Hesse St at the Tea Rooms (old Shire Hall). The mobile library enables access into the bus for all people, including wheelchair users via a hydraulic lift. The library vehicle is fitted out with a larger than usual floor space enabling people with mobility needs to move about the space.

The service offers free WiFi and computer use, scanning and printing services. There are also iPads and iPad Minis available for use on board.

For timetable information please visit www.grlc.vic.gov.au/locate/mobile-libraries

The map symbols highlight accessible features and the most appropriate routes to access some of the key locations and community facilities available in Winchelsea.

For further details of places of interest in Winchelsea, it is recommended that this map be viewed alongside tourist maps.

Did you know...

That RACV offers emergency roadside assistance for scooters and wheelchairs?

Call **13 72 28** for details. You can also check with other breakdown service companies.

