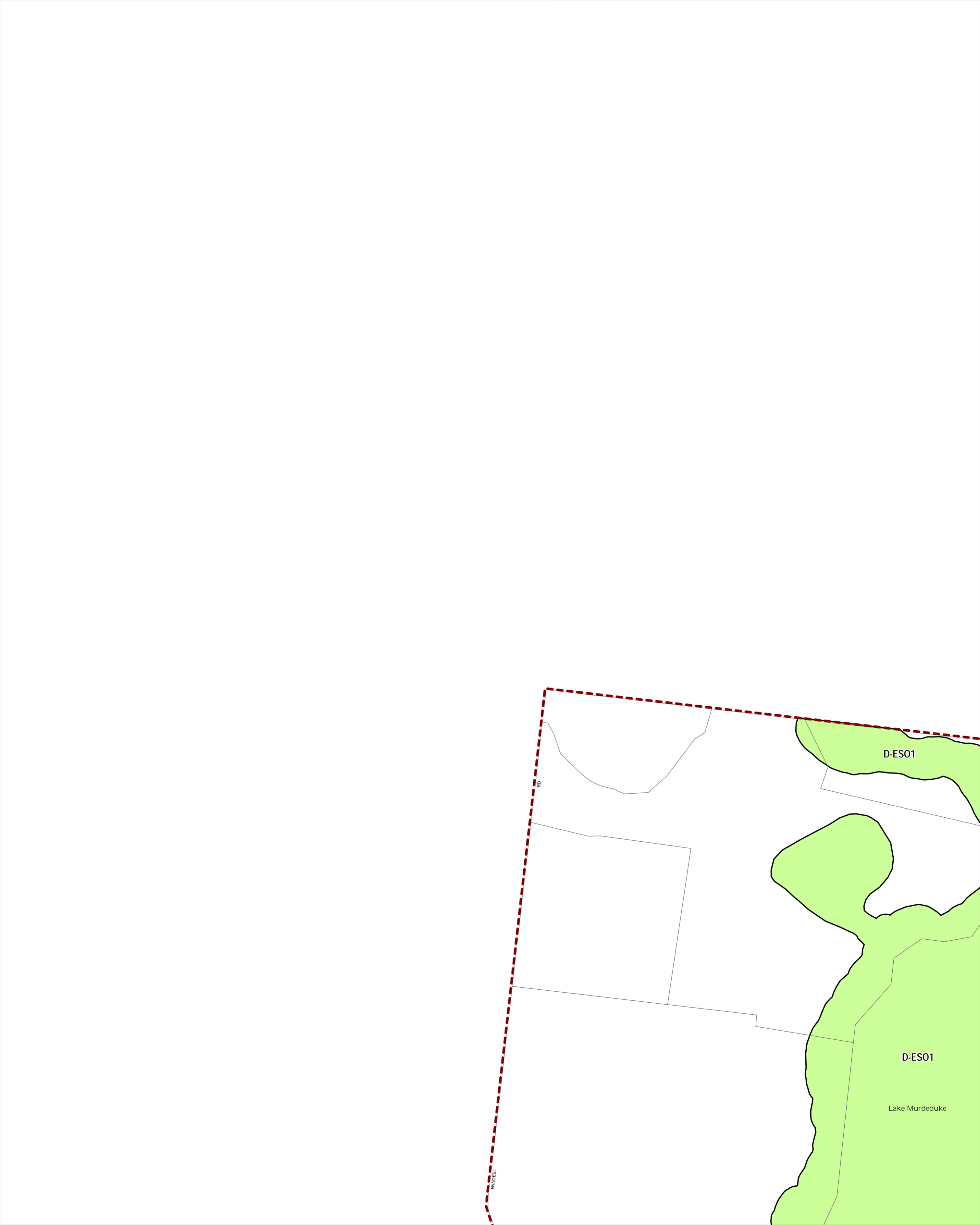
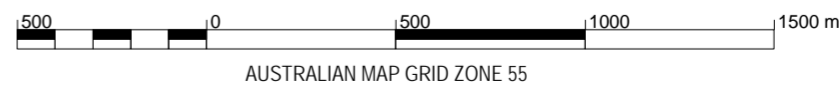


SURF COAST PLANNING SCHEME - LOCAL PROVISION

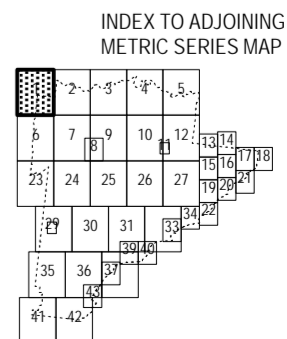


This publication is copyright. No part may be reproduced by any process except in accordance with the provisions of the Copyright Act. © State of Victoria. This map should be read in conjunction with additional Planning Overlay Maps (if applicable) as indicated on the INDEX TO MAPS.

Overlays
D-ES01 Area To Be Deleted From An Environmental Significance Overlay



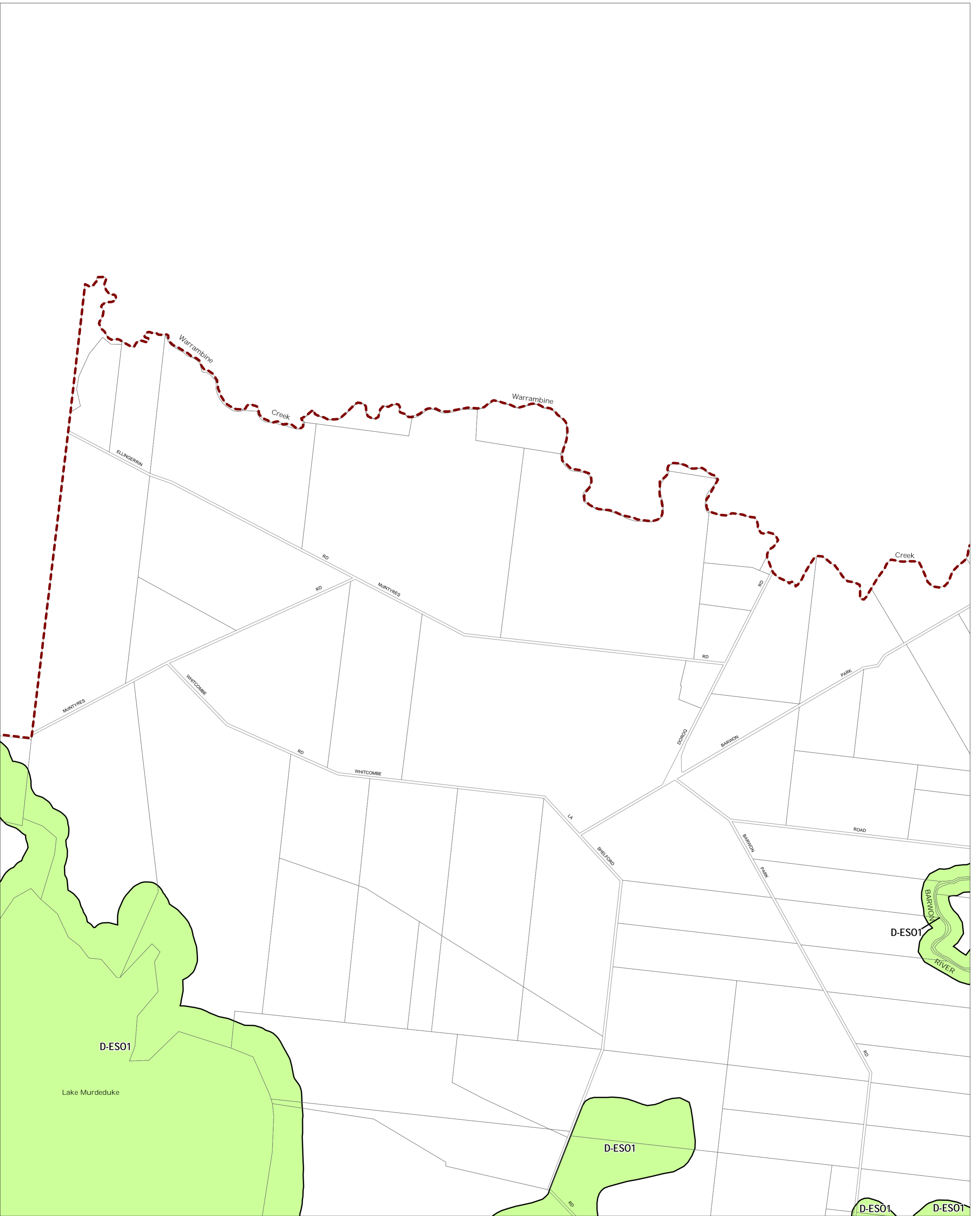
AUSTRALIAN MAP GRID ZONE 55



Printed: 12/11/2014

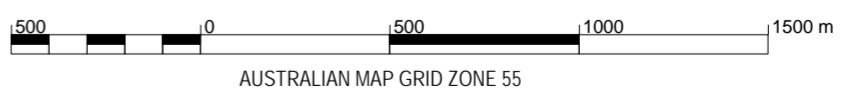
AMENDMENT C85

SURF COAST PLANNING SCHEME - LOCAL PROVISION

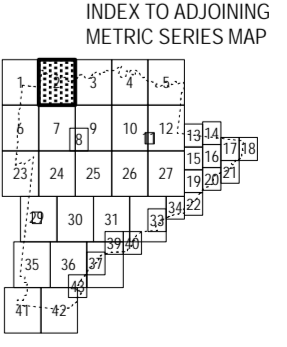


This publication is copyright. No part may be reproduced by any process except in accordance with the provisions of the Copyright Act. © State of Victoria. This map should be read in conjunction with additional Planning Overlay Maps (if applicable) as indicated on the INDEX TO MAPS.

Overlays
D-ES01 Area To Be Deleted From An Environmental Significance Overlay



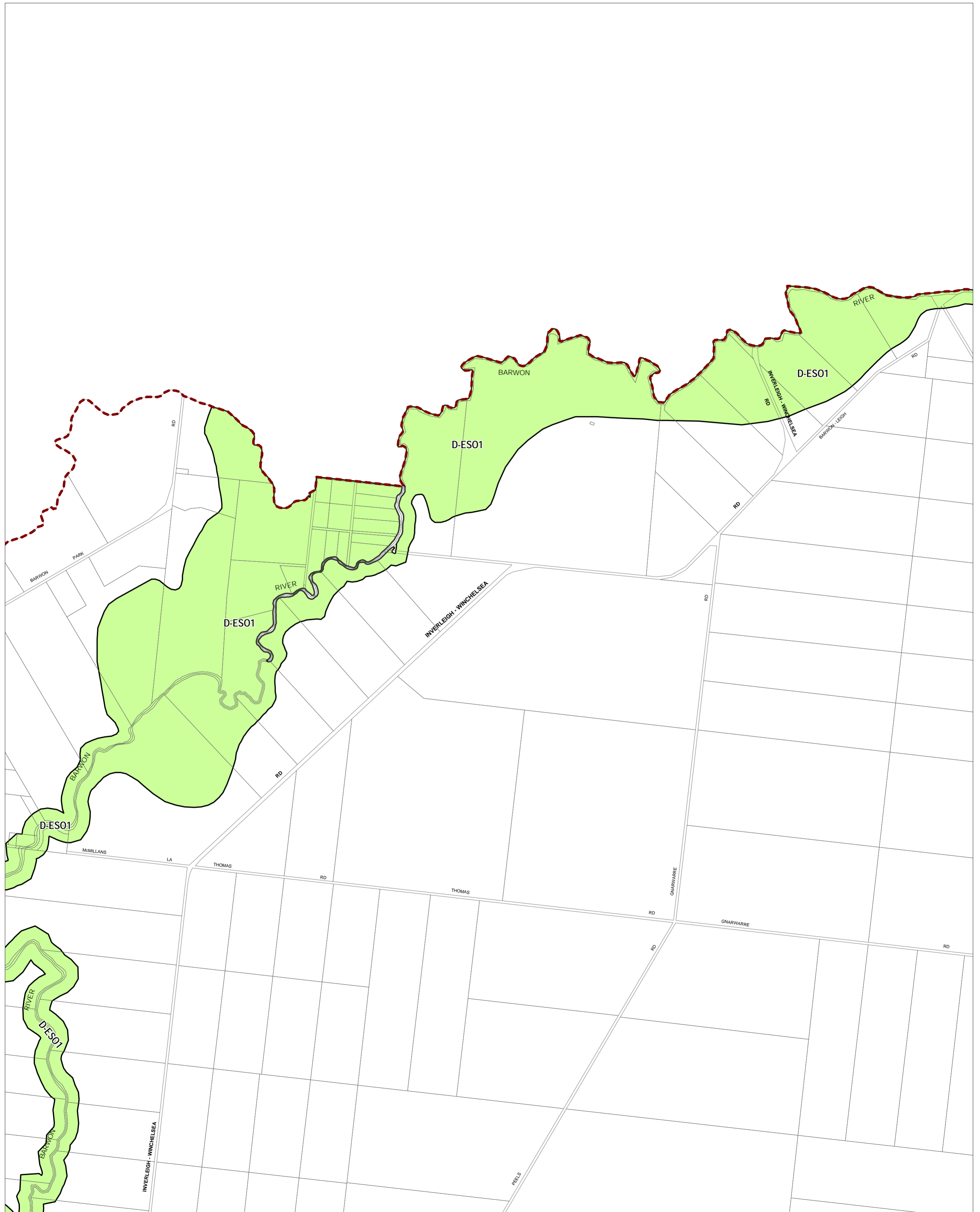
AUSTRALIAN MAP GRID ZONE 55



Printed: 12/11/2014


AMENDMENT C85

SURF COAST PLANNING SCHEME - LOCAL PROVISION

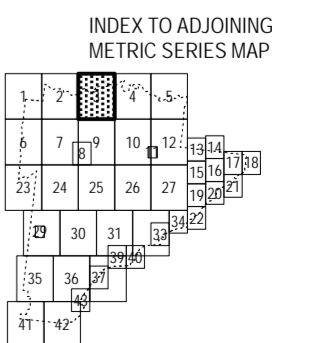


This publication is copyright. No part may be reproduced by any process except in accordance with the provisions of the Copyright Act. © State of Victoria.
 This map should be read in conjunction with additional Planning Overlay Maps (if applicable) as indicated on the INDEX TO MAPS.

Overlays
D-ES01 Area To Be Deleted From An Environmental Significance Overlay



AUSTRALIAN MAP GRID ZONE 55



Printed: 12/11/2014

AMENDMENT C85

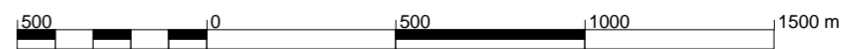
SURF COAST PLANNING SCHEME - LOCAL PROVISION



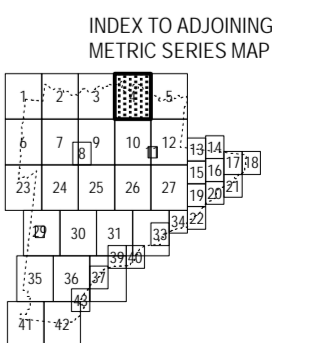
This publication is copyright. No part may be reproduced by any process except in accordance with the provisions of the Copyright Act. © State of Victoria.

This map should be read in conjunction with additional Planning Overlay Maps (if applicable) as indicated on the INDEX TO MAPS.

Overlays
D-ES01 Area To Be Deleted From An Environmental Significance Overlay



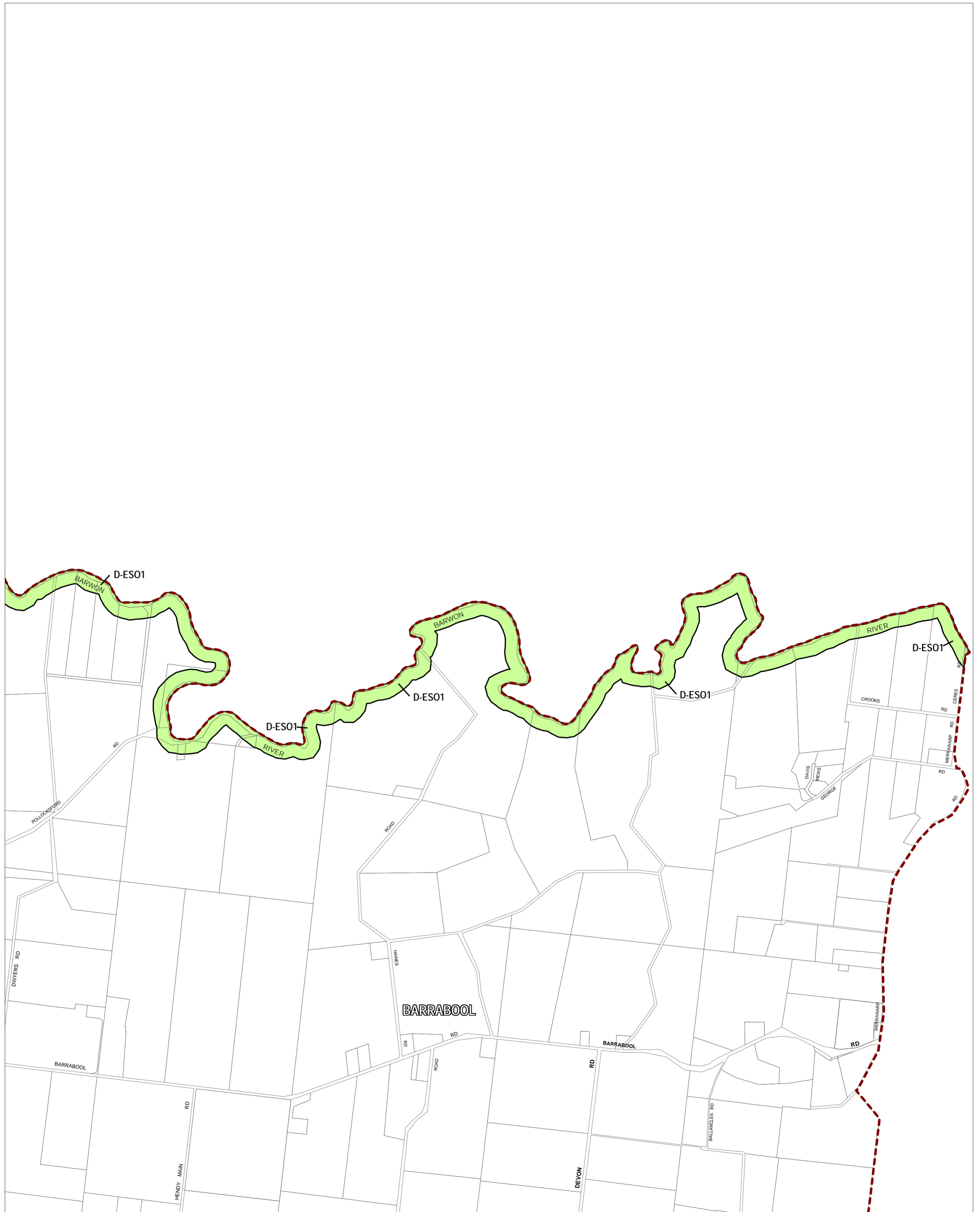
AUSTRALIAN MAP GRID ZONE 55



Printed: 12/11/2014

AMENDMENT C85


SURF COAST PLANNING SCHEME - LOCAL PROVISION



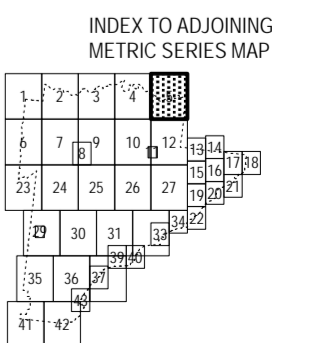
This publication is copyright. No part may be reproduced by any process except in accordance with the provisions of the Copyright Act. © State of Victoria.

This map should be read in conjunction with additional Planning Overlay Maps (if applicable) as indicated on the INDEX TO MAPS.

Overlays
D-ES01 Area To Be Deleted From An Environmental Significance Overlay



AUSTRALIAN MAP GRID ZONE 55



Printed: 12/11/2014

AMENDMENT C85


SURF COAST PLANNING SCHEME - LOCAL PROVISION



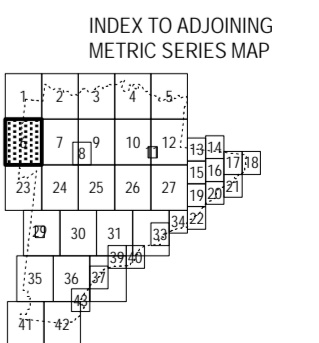
This publication is copyright. No part may be reproduced by any process except in accordance with the provisions of the Copyright Act. © State of Victoria.

This map should be read in conjunction with additional Planning Overlay Maps (if applicable) as indicated on the INDEX TO MAPS.

Overlays
D-ESO1 Area To Be Deleted From An Environmental Significance Overlay



AUSTRALIAN MAP GRID ZONE 55

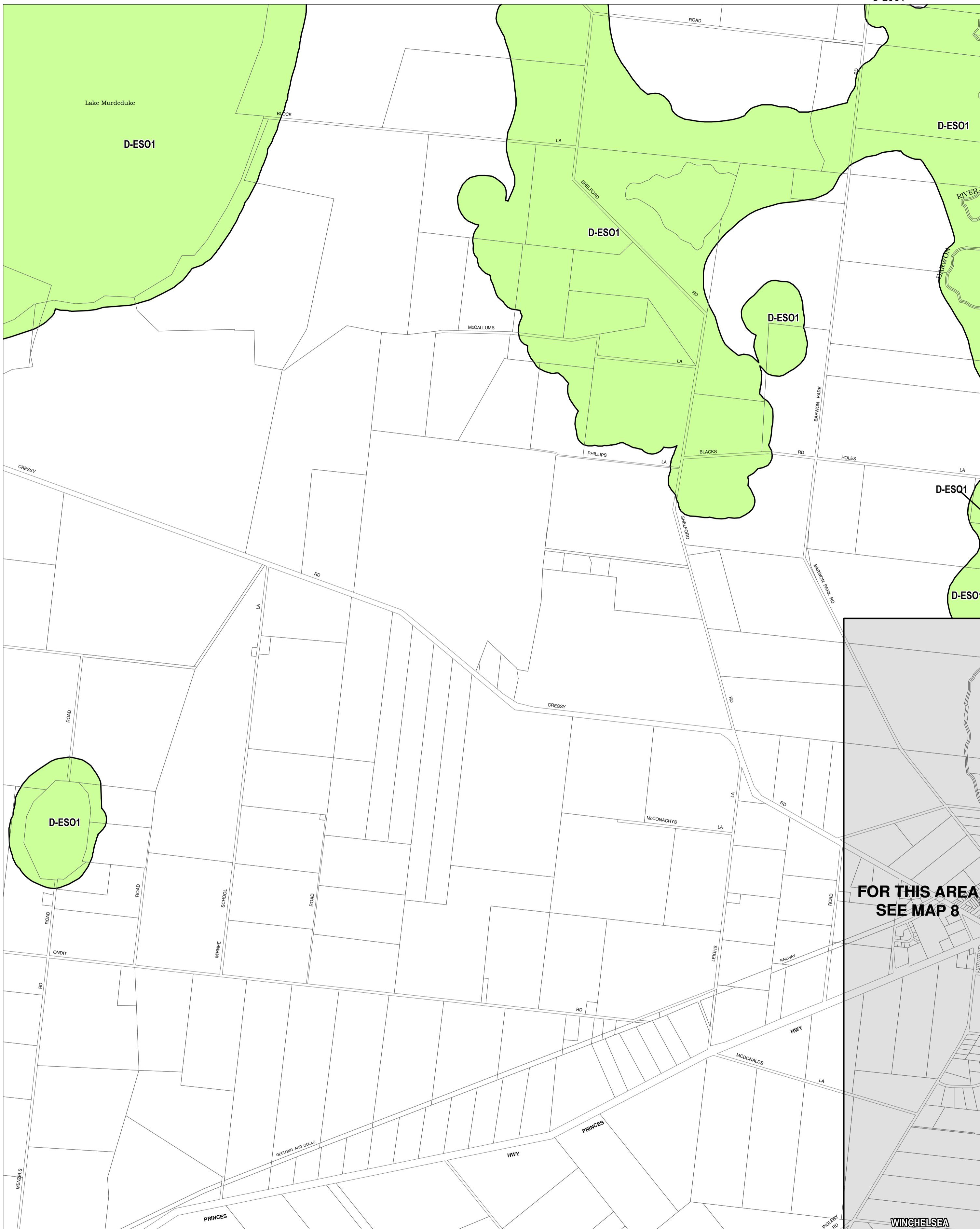


Printed: 12/11/2014

AMENDMENT C85

SURF COAST PLANNING SCHEME - LOCAL PROVISION

D-ES01

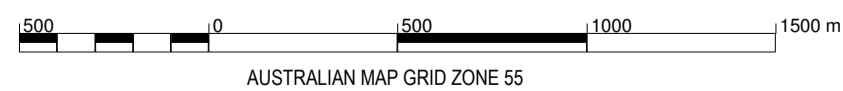


**FOR THIS AREA
SEE MAP 8**

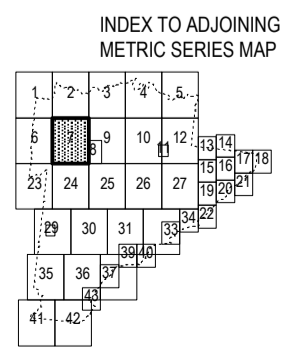
WINGHELSEA

This publication is copyright. No part may be reproduced by any process except in accordance with the provisions of the Copyright Act. © State of Victoria. This map should be read in conjunction with additional Planning Overlay Maps (if applicable) as indicated on the INDEX TO MAPS.

Overlays
 D-ES01 Area To Be Deleted From An Environmental Significance Overlay



AUSTRALIAN MAP GRID ZONE 55



Printed: 12/11/2014

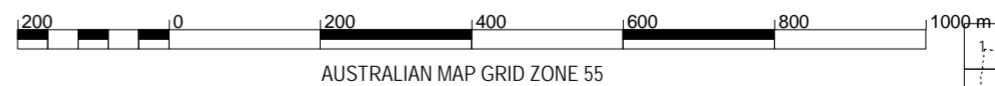
AMENDMENT C85

SURF COAST PLANNING SCHEME - LOCAL PROVISION

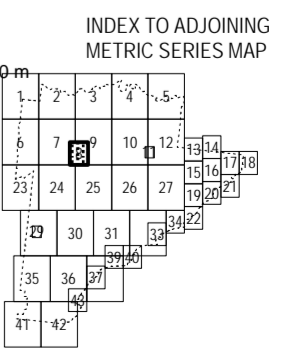


This publication is copyright. No part may be reproduced by any process except in accordance with the provisions of the Copyright Act. © State of Victoria.
 This map should be read in conjunction with additional Planning Overlay Maps (if applicable) as indicated on the INDEX TO MAPS.

Overlays
 D-ES01 Area To Be Deleted From An Environmental Significance Overlay



AUSTRALIAN MAP GRID ZONE 55



Printed: 12/11/2014

AMENDMENT C85

SURF COAST PLANNING SCHEME - LOCAL PROVISION

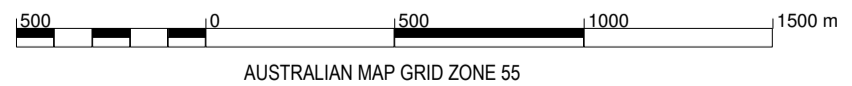


This publication is copyright. No part may be reproduced by any process except in accordance with the provisions of the Copyright Act. © State of Victoria.

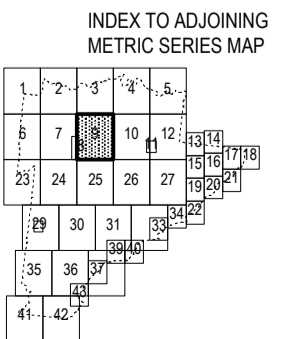
This map should be read in conjunction with additional Planning Overlay Maps (if applicable) as indicated on the INDEX TO MAPS.

Overlays

D-ES01 Area To Be Deleted From An Environmental Significance Overlay



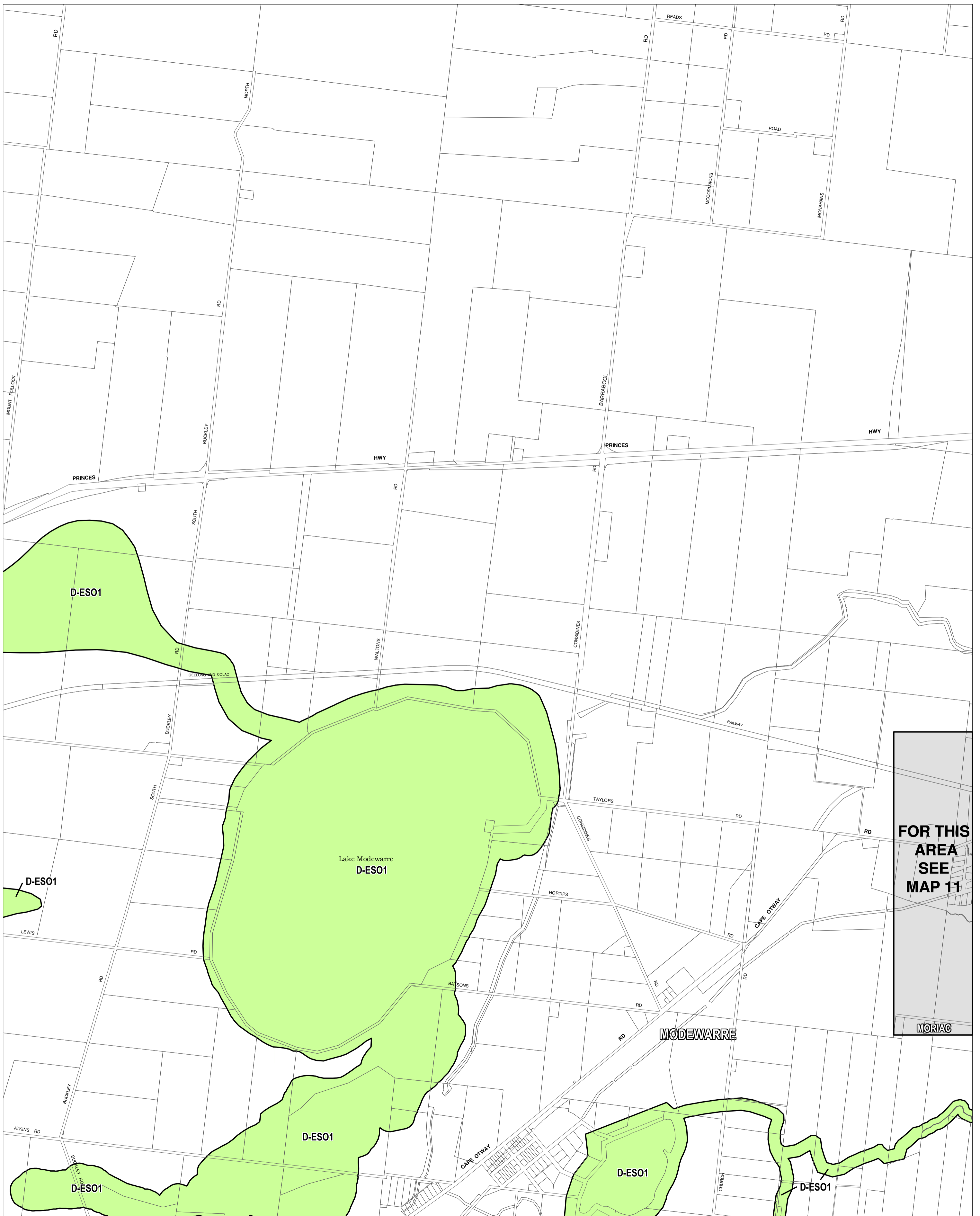
AUSTRALIAN MAP GRID ZONE 55



Printed: 12/11/2014

AMENDMENT C85

SURF COAST PLANNING SCHEME - LOCAL PROVISION



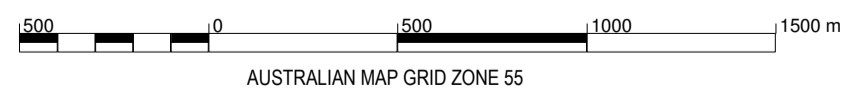
FOR THIS AREA SEE MAP 11

MORIAC

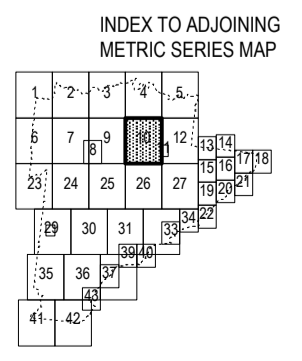
This publication is copyright. No part may be reproduced by any process except in accordance with the provisions of the Copyright Act. © State of Victoria. This map should be read in conjunction with additional Planning Overlay Maps (if applicable) as indicated on the INDEX TO MAPS.

Overlays

D-ES01 Area To Be Deleted From An Environmental Significance Overlay



AUSTRALIAN MAP GRID ZONE 55



Printed: 12/11/2014

AMENDMENT C85

SURF COAST PLANNING SCHEME - LOCAL PROVISION



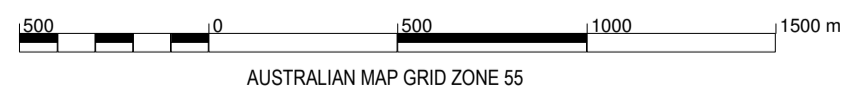
**FOR THIS AREA
SEE MAP 11**

MORIAC

This publication is copyright. No part may be reproduced by any process except in accordance with the provisions of the Copyright Act. © State of Victoria. This map should be read in conjunction with additional Planning Overlay Maps (if applicable) as indicated on the INDEX TO MAPS.

Overlays

D-ES01 Area To Be Deleted From An Environmental Significance Overlay



AUSTRALIAN MAP GRID ZONE 55



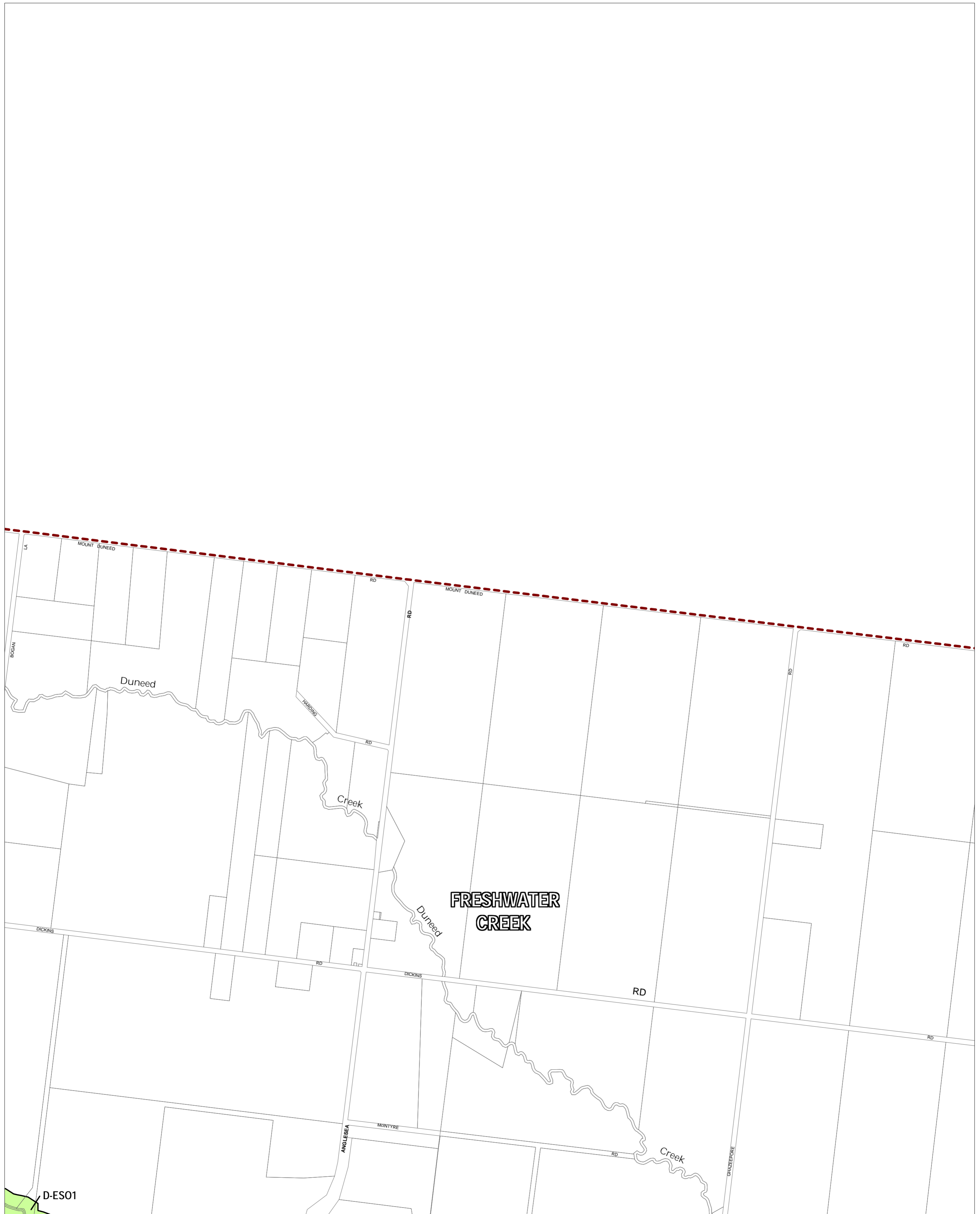
INDEX TO ADJOINING METRIC SERIES MAP

1	2	3	4	5
6	7	8	9	10
11	12	13	14	15
16	17	18	19	20
21	22	23	24	25
26	27	28	29	30
31	32	33	34	35
36	37	38	39	40
41	42			

Printed: 12/11/2014

AMENDMENT C85

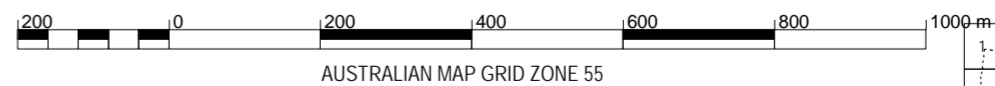
SURF COAST PLANNING SCHEME - LOCAL PROVISION



This publication is copyright. No part may be reproduced by any process except in accordance with the provisions of the Copyright Act. © State of Victoria.

This map should be read in conjunction with additional Planning Overlay Maps (if applicable) as indicated on the INDEX TO MAPS.

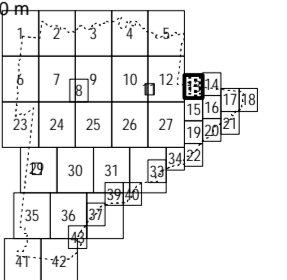
Overlays
D-ES01 Area To Be Deleted From An Environmental Significance Overlay



AUSTRALIAN MAP GRID ZONE 55



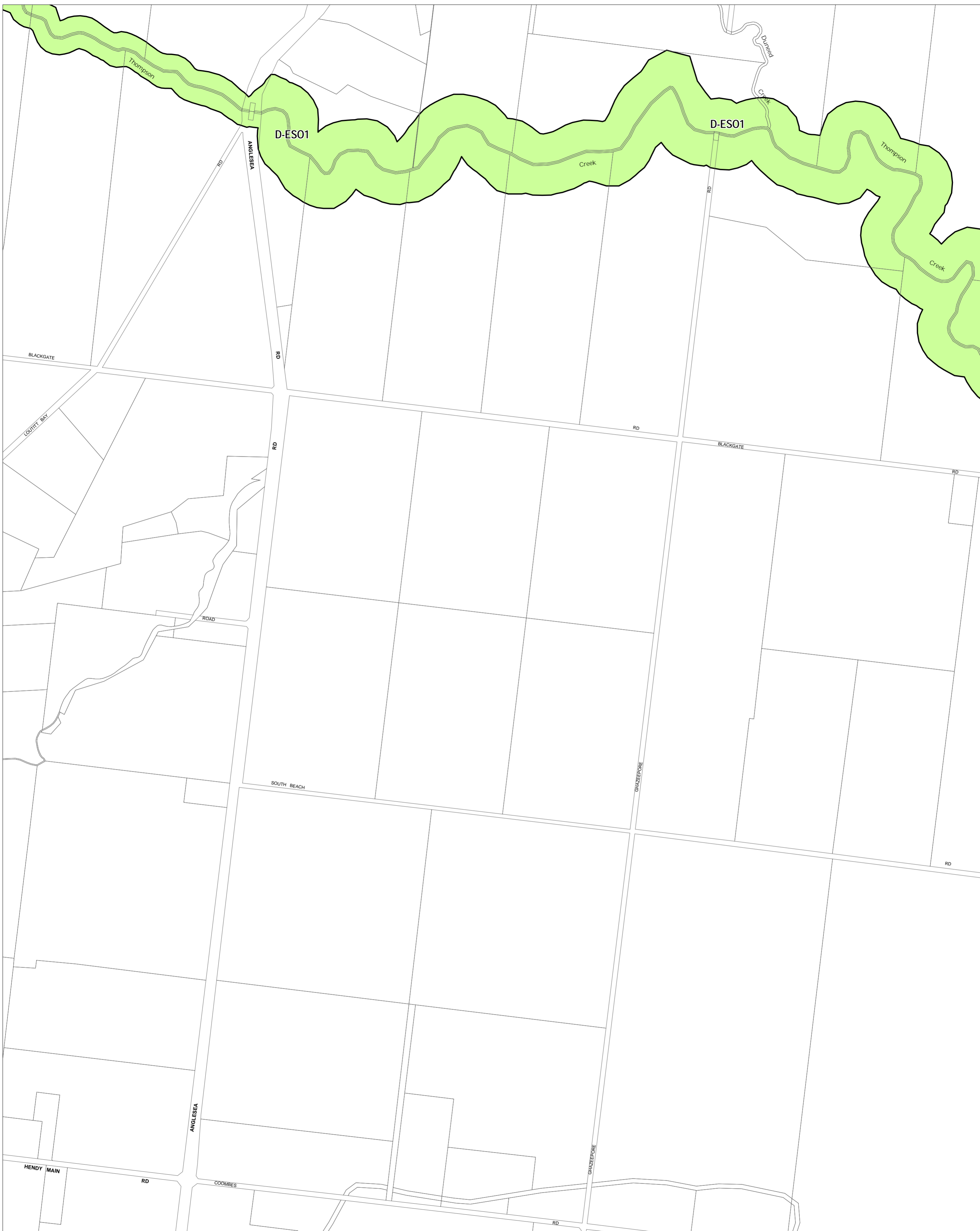
INDEX TO ADJOINING METRIC SERIES MAP



Printed: 12/11/2014

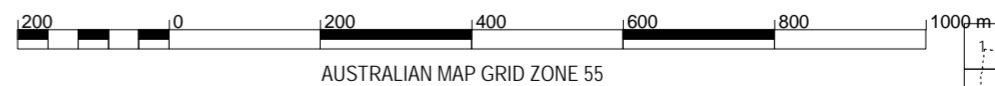
AMENDMENT C85

SURF COAST PLANNING SCHEME - LOCAL PROVISION



This publication is copyright. No part may be reproduced by any process except in accordance with the provisions of the Copyright Act. © State of Victoria. This map should be read in conjunction with additional Planning Overlay Maps (if applicable) as indicated on the INDEX TO MAPS.

Overlays
D-ES01 Area To Be Deleted From An Environmental Significance Overlay



AUSTRALIAN MAP GRID ZONE 55



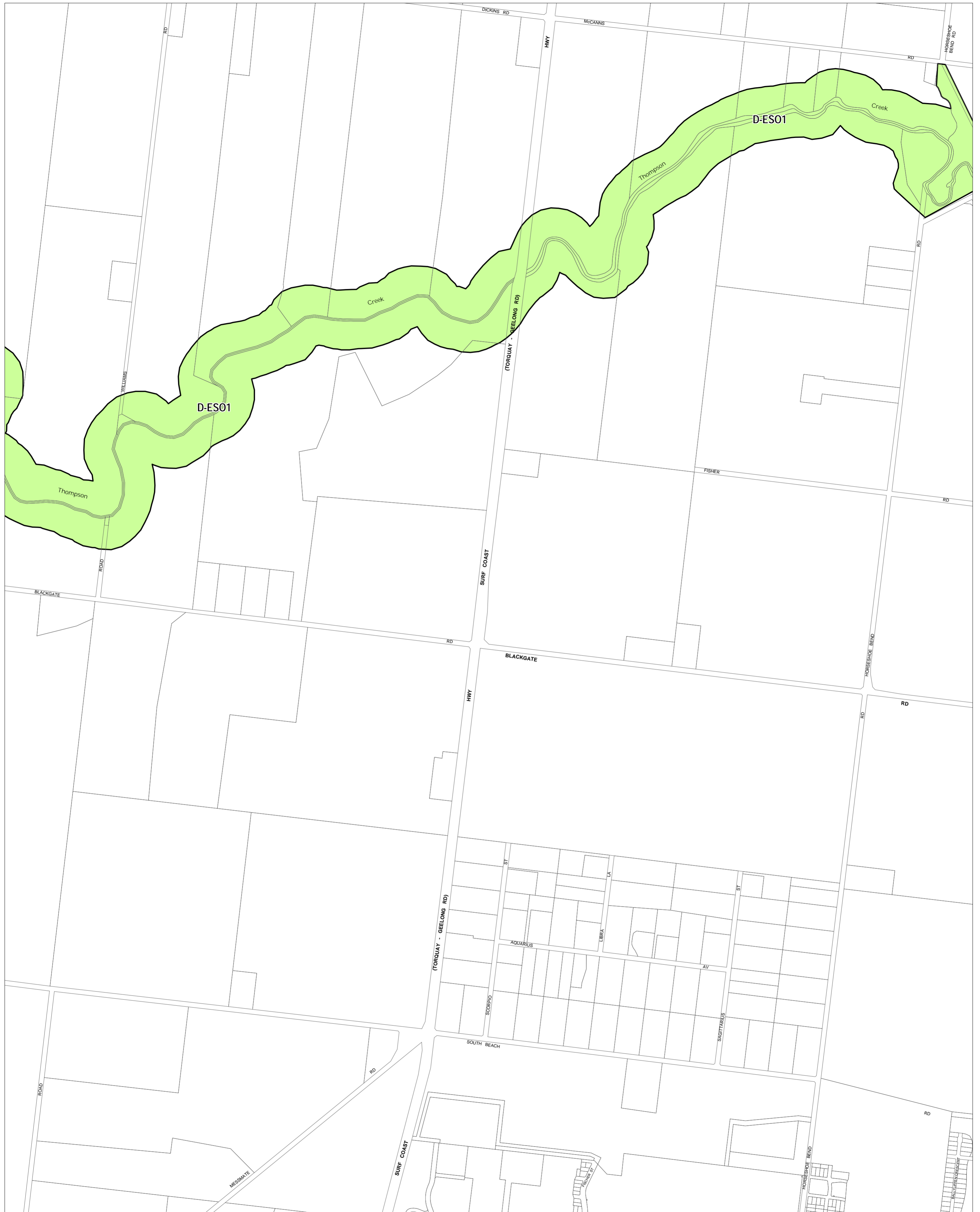
INDEX TO ADJOINING METRIC SERIES MAP

1	2	3	4	5
6	7	8	9	10
11	12	13	14	15
16	17	18	19	20
21	22	23	24	25
26	27	28	29	30
31	32	33	34	35
36	37	38	39	40
41	42			

Printed: 12/11/2014

AMENDMENT C85

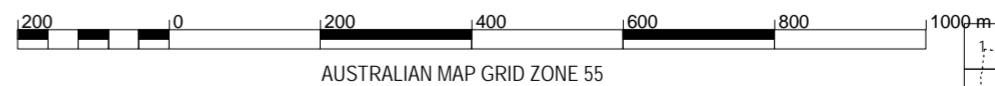
SURF COAST PLANNING SCHEME - LOCAL PROVISION



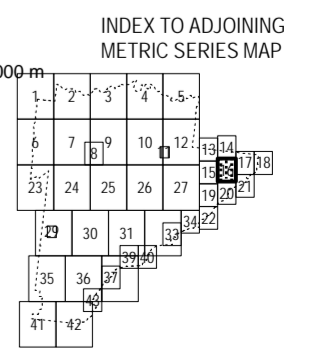
This publication is copyright. No part may be reproduced by any process except in accordance with the provisions of the Copyright Act. © State of Victoria.

This map should be read in conjunction with additional Planning Overlay Maps (if applicable) as indicated on the INDEX TO MAPS.

Overlays
D-ES01 Area To Be Deleted From An Environmental Significance Overlay



AUSTRALIAN MAP GRID ZONE 55



Printed: 12/11/2014

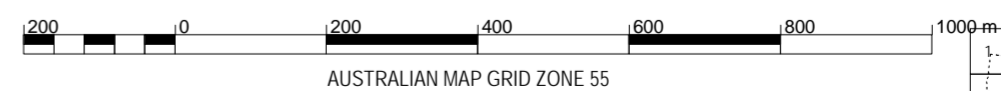
AMENDMENT C85

SURF COAST PLANNING SCHEME - LOCAL PROVISION

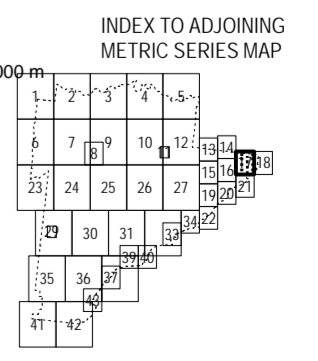


This publication is copyright. No part may be reproduced by any process except in accordance with the provisions of the Copyright Act. © State of Victoria. This map should be read in conjunction with additional Planning Overlay Maps (if applicable) as indicated on the INDEX TO MAPS.

Overlays
D-ES01 Area To Be Deleted From An Environmental Significance Overlay



AUSTRALIAN MAP GRID ZONE 55



Printed: 12/11/2014

AMENDMENT C85

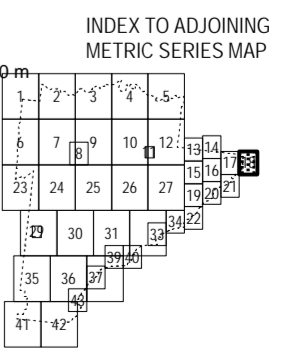
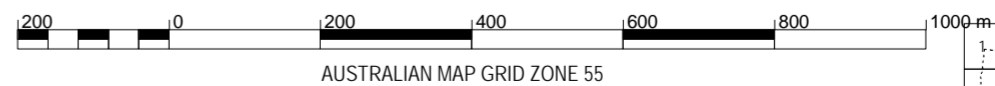
SURF COAST PLANNING SCHEME - LOCAL PROVISION



This publication is copyright. No part may be reproduced by any process except in accordance with the provisions of the Copyright Act. © State of Victoria.

This map should be read in conjunction with additional Planning Overlay Maps (if applicable) as indicated on the INDEX TO MAPS.

Overlays
D-ES01 Area To Be Deleted From An Environmental Significance Overlay



Printed: 12/11/2014

AMENDMENT C85

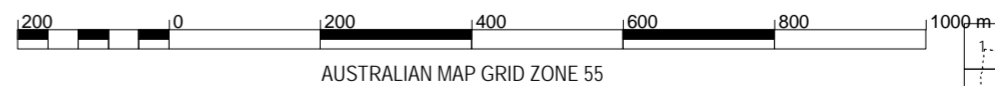
SURF COAST PLANNING SCHEME - LOCAL PROVISION



This publication is copyright. No part may be reproduced by any process except in accordance with the provisions of the Copyright Act. © State of Victoria.

This map should be read in conjunction with additional Planning Overlay Maps (if applicable) as indicated on the INDEX TO MAPS.

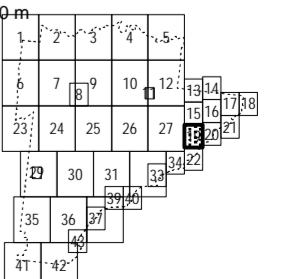
Overlays
D-ES01 Area To Be Deleted From An Environmental Significance Overlay



AUSTRALIAN MAP GRID ZONE 55



INDEX TO ADJOINING METRIC SERIES MAP



Printed: 12/11/2014

AMENDMENT C85

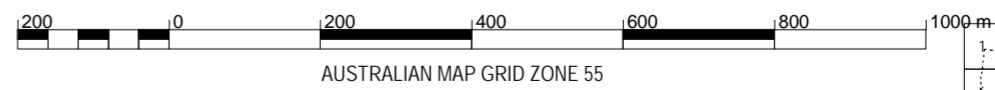
SURF COAST PLANNING SCHEME - LOCAL PROVISION



This publication is copyright. No part may be reproduced by any process except in accordance with the provisions of the Copyright Act. © State of Victoria.

This map should be read in conjunction with additional Planning Overlay Maps (if applicable) as indicated on the INDEX TO MAPS.

Overlays
D-ES01 Area To Be Deleted From An Environmental Significance Overlay



AUSTRALIAN MAP GRID ZONE 55



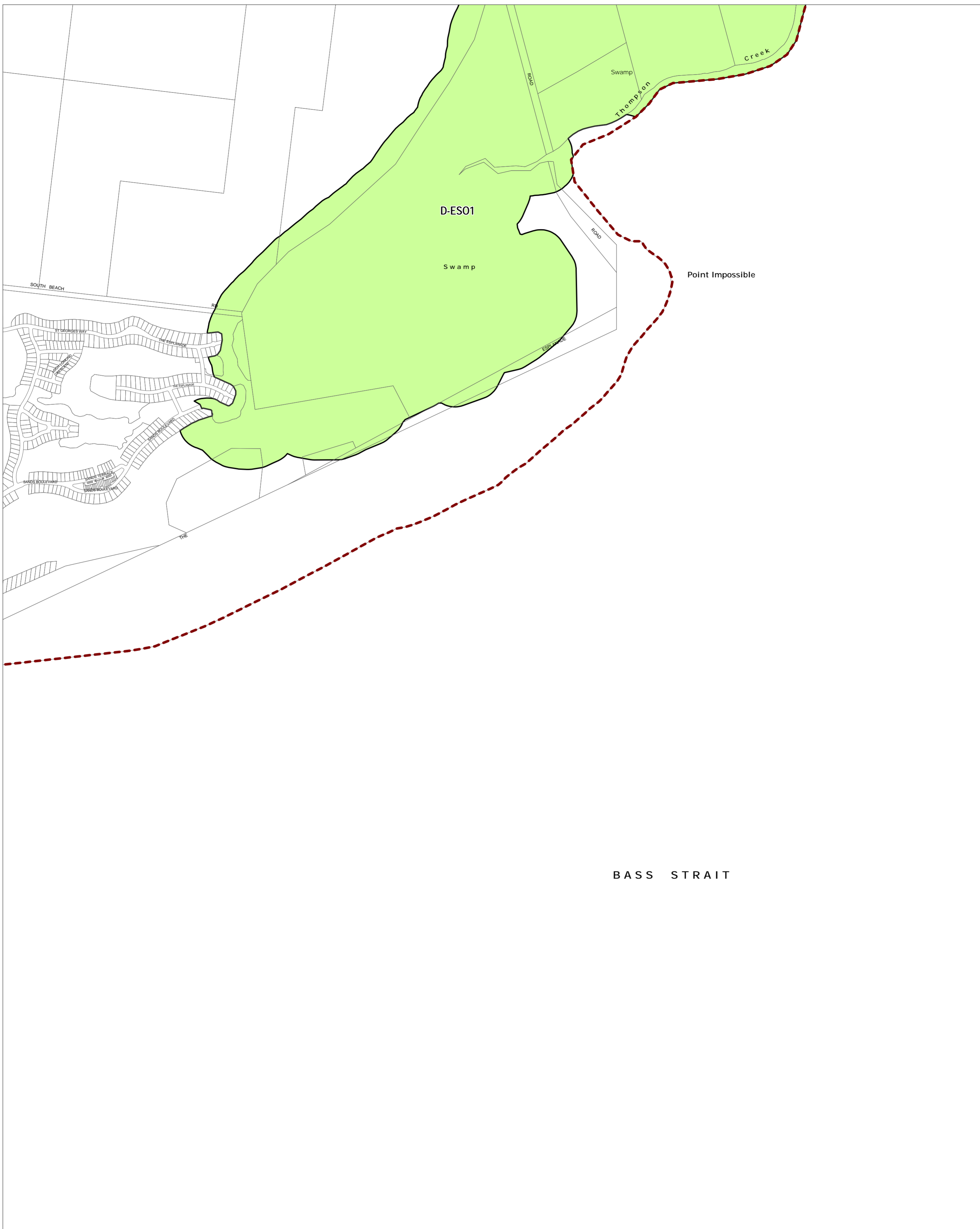
INDEX TO ADJOINING METRIC SERIES MAP

1	2	3	4	5
6	7	8	9	10
11	12	13	14	15
16	17	18	19	20
21	22	23	24	25
26	27	28	29	30
31	32	33	34	35
36	37	38	39	40
41	42			

Printed: 12/11/2014

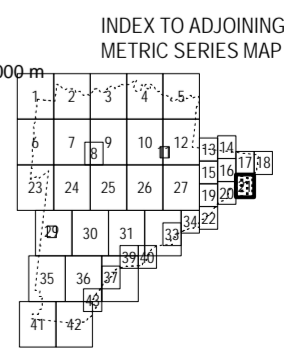
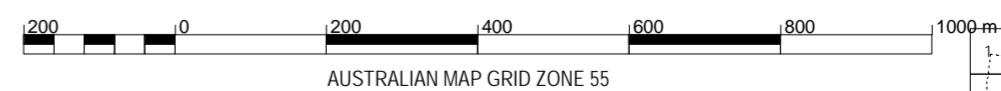
AMENDMENT C85

SURF COAST PLANNING SCHEME - LOCAL PROVISION



This publication is copyright. No part may be reproduced by any process except in accordance with the provisions of the Copyright Act. © State of Victoria. This map should be read in conjunction with additional Planning Overlay Maps (if applicable) as indicated on the INDEX TO MAPS.

Overlays
D-ES01 Area To Be Deleted From An Environmental Significance Overlay



Printed: 12/11/2014

AMENDMENT C85


SURF COAST PLANNING SCHEME - LOCAL PROVISION



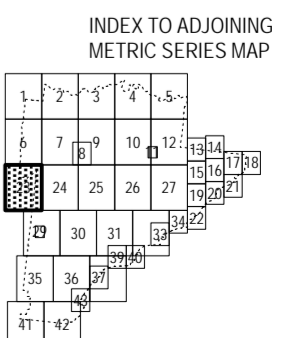
This publication is copyright. No part may be reproduced by any process except in accordance with the provisions of the Copyright Act. © State of Victoria.

This map should be read in conjunction with additional Planning Overlay Maps (if applicable) as indicated on the INDEX TO MAPS.

Overlays
D-ESO1 Area To Be Deleted From An Environmental Significance Overlay



AUSTRALIAN MAP GRID ZONE 55



Printed: 12/11/2014

AMENDMENT C85

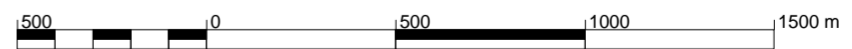
SURF COAST PLANNING SCHEME - LOCAL PROVISION



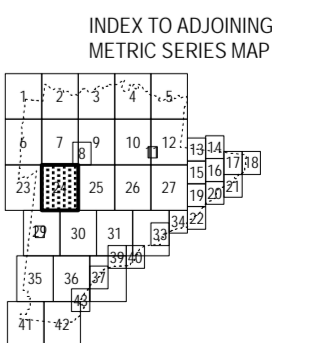
This publication is copyright. No part may be reproduced by any process except in accordance with the provisions of the Copyright Act. © State of Victoria.

This map should be read in conjunction with additional Planning Overlay Maps (if applicable) as indicated on the INDEX TO MAPS.

Overlays
D-ESO1 Area To Be Deleted From An Environmental Significance Overlay



AUSTRALIAN MAP GRID ZONE 55



Printed: 12/11/2014


AMENDMENT C85

SURF COAST PLANNING SCHEME - LOCAL PROVISION

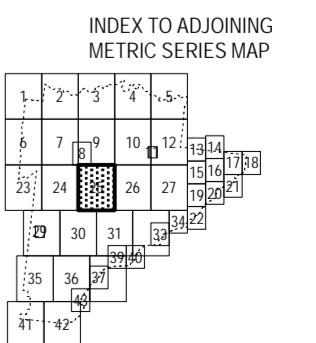


This publication is copyright. No part may be reproduced by any process except in accordance with the provisions of the Copyright Act. © State of Victoria.
 This map should be read in conjunction with additional Planning Overlay Maps (if applicable) as indicated on the INDEX TO MAPS.

Overlays
D-ES01 Area To Be Deleted From An Environmental Significance Overlay



AUSTRALIAN MAP GRID ZONE 55



Printed: 12/11/2014

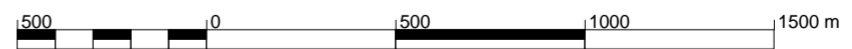
AMENDMENT C85

SURF COAST PLANNING SCHEME - LOCAL PROVISION

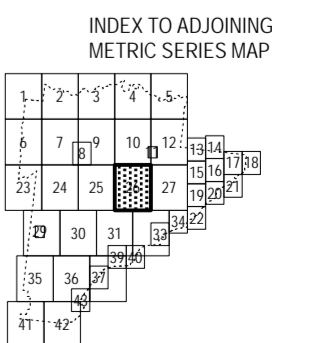


This publication is copyright. No part may be reproduced by any process except in accordance with the provisions of the Copyright Act. © State of Victoria.
 This map should be read in conjunction with additional Planning Overlay Maps (if applicable) as indicated on the INDEX TO MAPS.

Overlays
D-ES01 Area To Be Deleted From An Environmental Significance Overlay



AUSTRALIAN MAP GRID ZONE 55



Printed: 12/11/2014

AMENDMENT C85

SURF COAST PLANNING SCHEME - LOCAL PROVISION



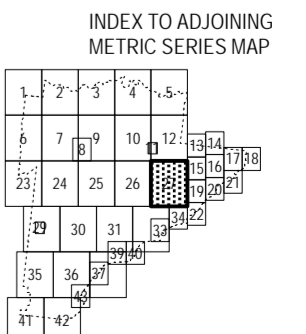
This publication is copyright. No part may be reproduced by any process except in accordance with the provisions of the Copyright Act. © State of Victoria.

This map should be read in conjunction with additional Planning Overlay Maps (if applicable) as indicated on the INDEX TO MAPS.

Overlays
D-ES01 Area To Be Deleted From An Environmental Significance Overlay



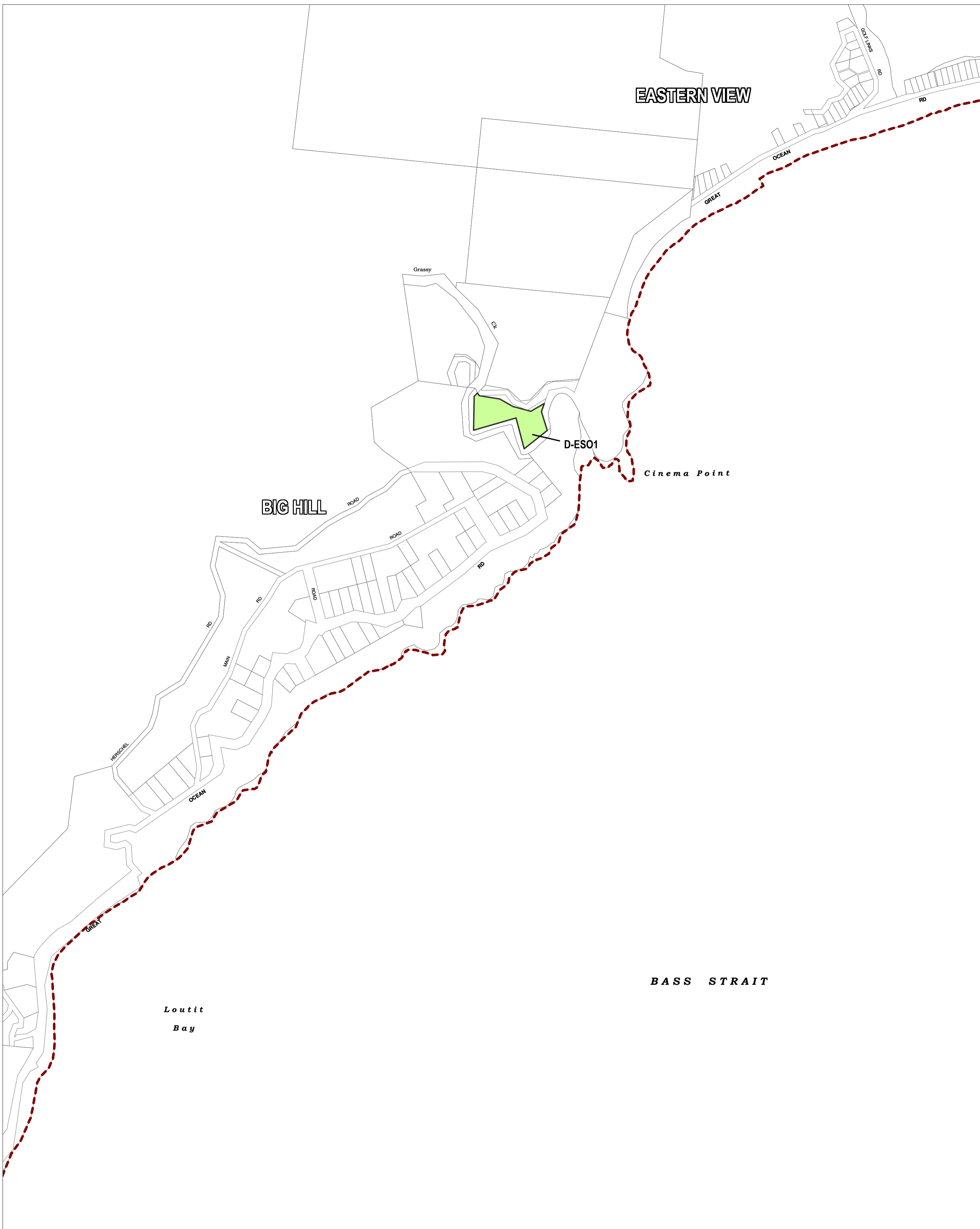
AUSTRALIAN MAP GRID ZONE 55



Printed: 12/11/2014

AMENDMENT C85

SURF COAST PLANNING SCHEME - LOCAL PROVISION



This publication is copyright. No part may be reproduced by any process except in accordance with the provisions of the Copyright Act. © State of Victoria.
 This map should be read in conjunction with additional Planning Overlay Maps (if applicable) as indicated on the INDEX TO MAPS.

Overlays

D-ES01 Area To Be Deleted From An Environmental Significance Overlay

200 0 200 400 600 800 1000 m

AUSTRALIAN MAP GRID ZONE 55

State Government Victoria

INDEX TO ADJOINING METRIC SERIES MAP

1	2	3	4	5
6	7	8	9	10
11	12	13	14	15
16	17	18	19	20
21	22	23	24	25
26	27	28	29	30
31	32	33	34	35
36	37	38	39	40
41	42			

Printed: 12/11/2014

AMENDMENT C85

SURF COAST PLANNING SCHEME - LOCAL PROVISION

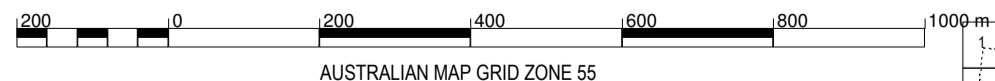


This publication is copyright. No part may be reproduced by any process except in accordance with the provisions of the Copyright Act. © State of Victoria.

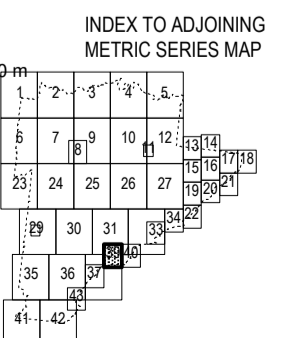
This map should be read in conjunction with additional Planning Overlay Maps (if applicable) as indicated on the INDEX TO MAPS.

Overlays

D-ES01 Area To Be Deleted From An Environmental Significance Overlay



AUSTRALIAN MAP GRID ZONE 55



Printed: 12/11/2014

AMENDMENT C85

SURF COAST PLANNING SCHEME - LOCAL PROVISION

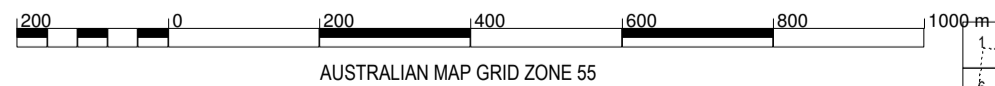


This publication is copyright. No part may be reproduced by any process except in accordance with the provisions of the Copyright Act. © State of Victoria.

This map should be read in conjunction with additional Planning Overlay Maps (if applicable) as indicated on the INDEX TO MAPS.

Overlays

D-ES01 Area To Be Deleted From An Environmental Significance Overlay



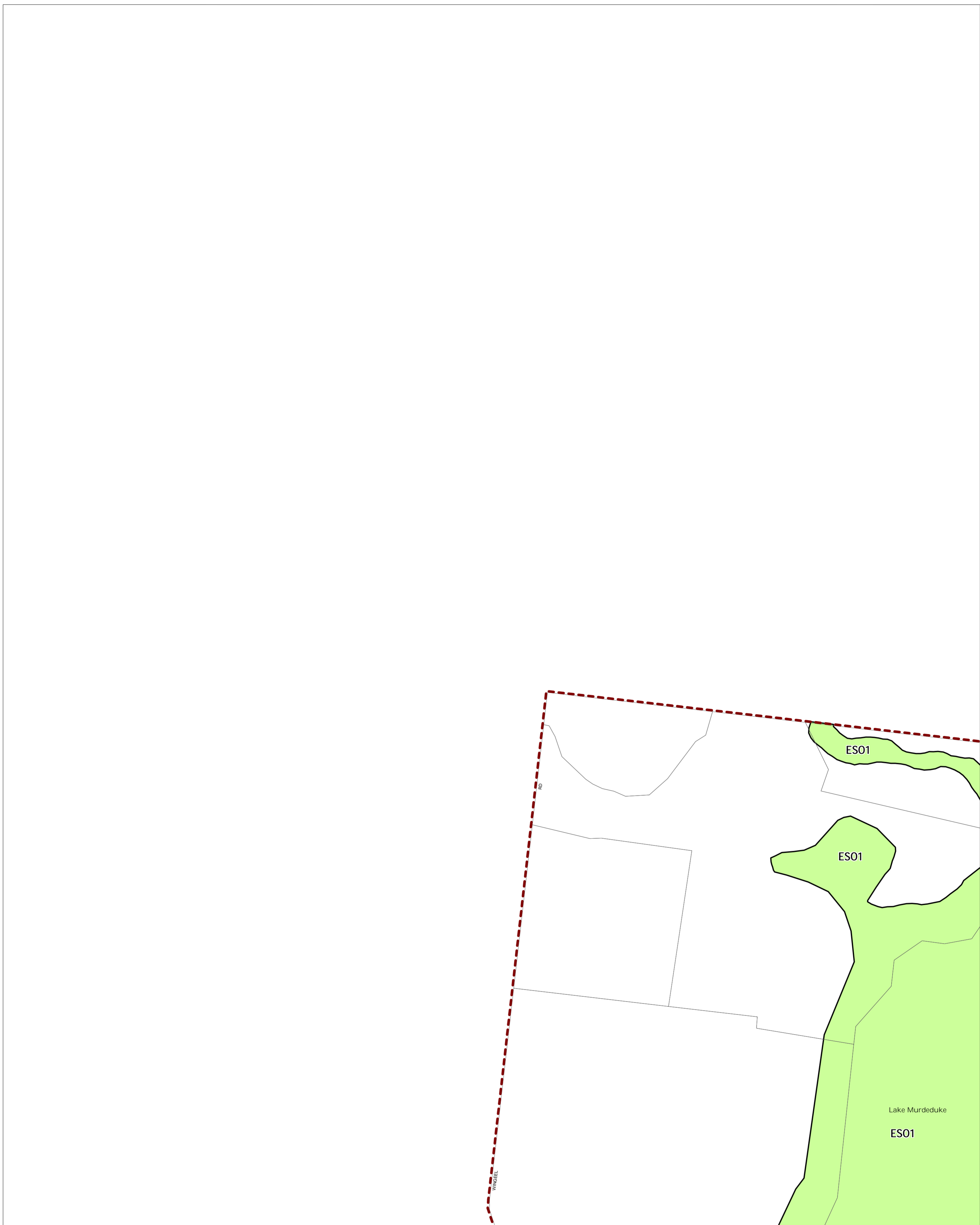
INDEX TO ADJOINING METRIC SERIES MAP

1	2	3	4	5
6	7	8	9	10
11	12	13	14	15
16	17	18	19	20
21	22	23	24	25
26	27	28	29	30
31	32	33	34	35
36	37	38	39	40
41	42			

Printed: 24/11/2014

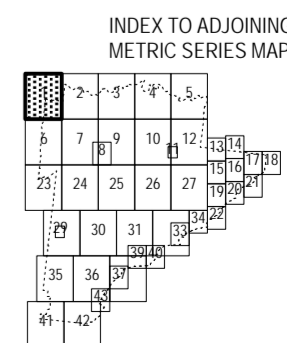
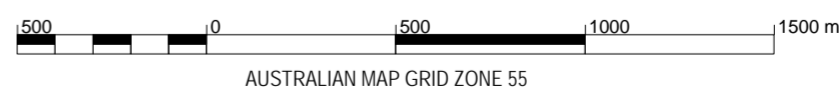
AMENDMENT C85

SURF COAST PLANNING SCHEME - LOCAL PROVISION



This publication is copyright. No part may be reproduced by any process except in accordance with the provisions of the Copyright Act. © State of Victoria. This map should be read in conjunction with additional Planning Overlay Maps (if applicable) as indicated on the INDEX TO MAPS.

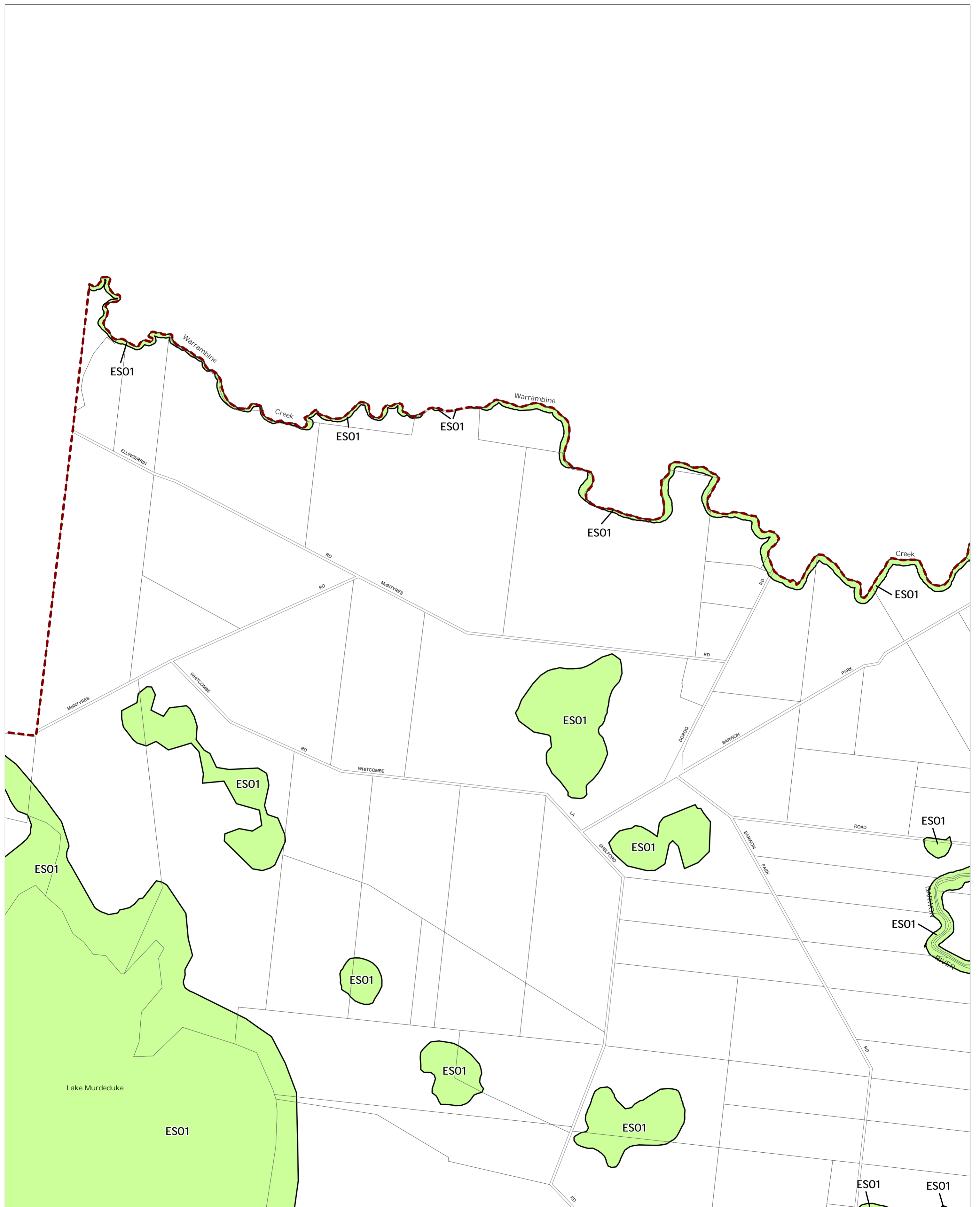
Overlays
ESO1 Environmental Significance Overlay - Schedule 1



Printed: 12/11/2014

AMENDMENT C85

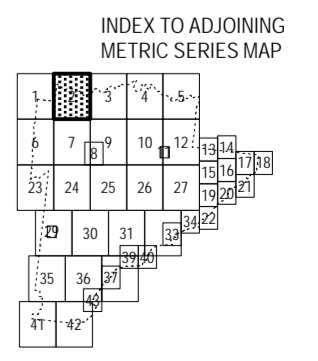
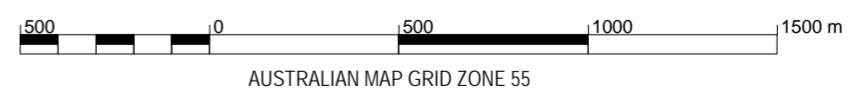
SURF COAST PLANNING SCHEME - LOCAL PROVISION



This publication is copyright. No part may be reproduced by any process except in accordance with the provisions of the Copyright Act. © State of Victoria.
 This map should be read in conjunction with additional Planning Overlay Maps (if applicable) as indicated on the INDEX TO MAPS.

Overlays

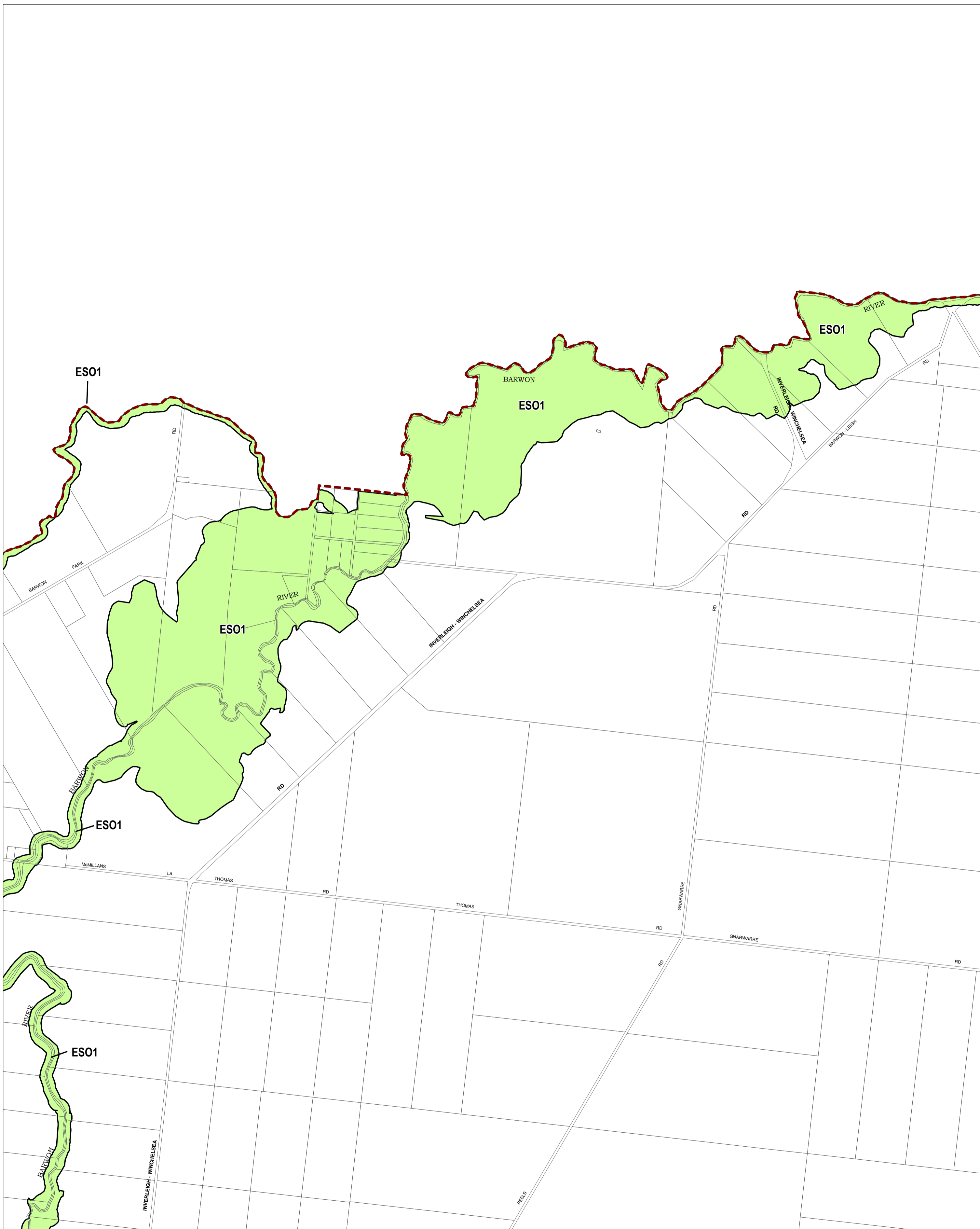
ES01 Environmental Significance Overlay - Schedule 1



Printed: 12/11/2014

AMENDMENT C85

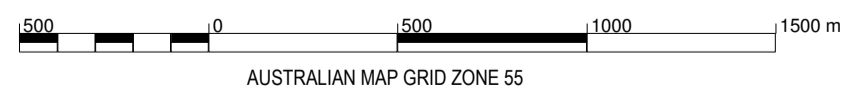
SURF COAST PLANNING SCHEME - LOCAL PROVISION



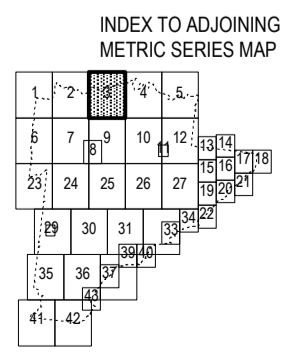
This publication is copyright. No part may be reproduced by any process except in accordance with the provisions of the Copyright Act. © State of Victoria. This map should be read in conjunction with additional Planning Overlay Maps (if applicable) as indicated on the INDEX TO MAPS.

Overlays

ESO1 Environmental Significance Overlay - Schedule 1



AUSTRALIAN MAP GRID ZONE 55



Printed: 24/11/2014

AMENDMENT C85

SURF COAST PLANNING SCHEME - LOCAL PROVISION



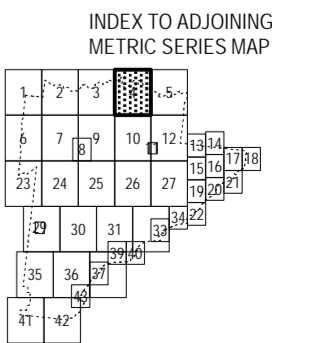
This publication is copyright. No part may be reproduced by any process except in accordance with the provisions of the Copyright Act. © State of Victoria.

This map should be read in conjunction with additional Planning Overlay Maps (if applicable) as indicated on the INDEX TO MAPS.

Overlays
 ESO1 Environmental Significance Overlay - Schedule 1



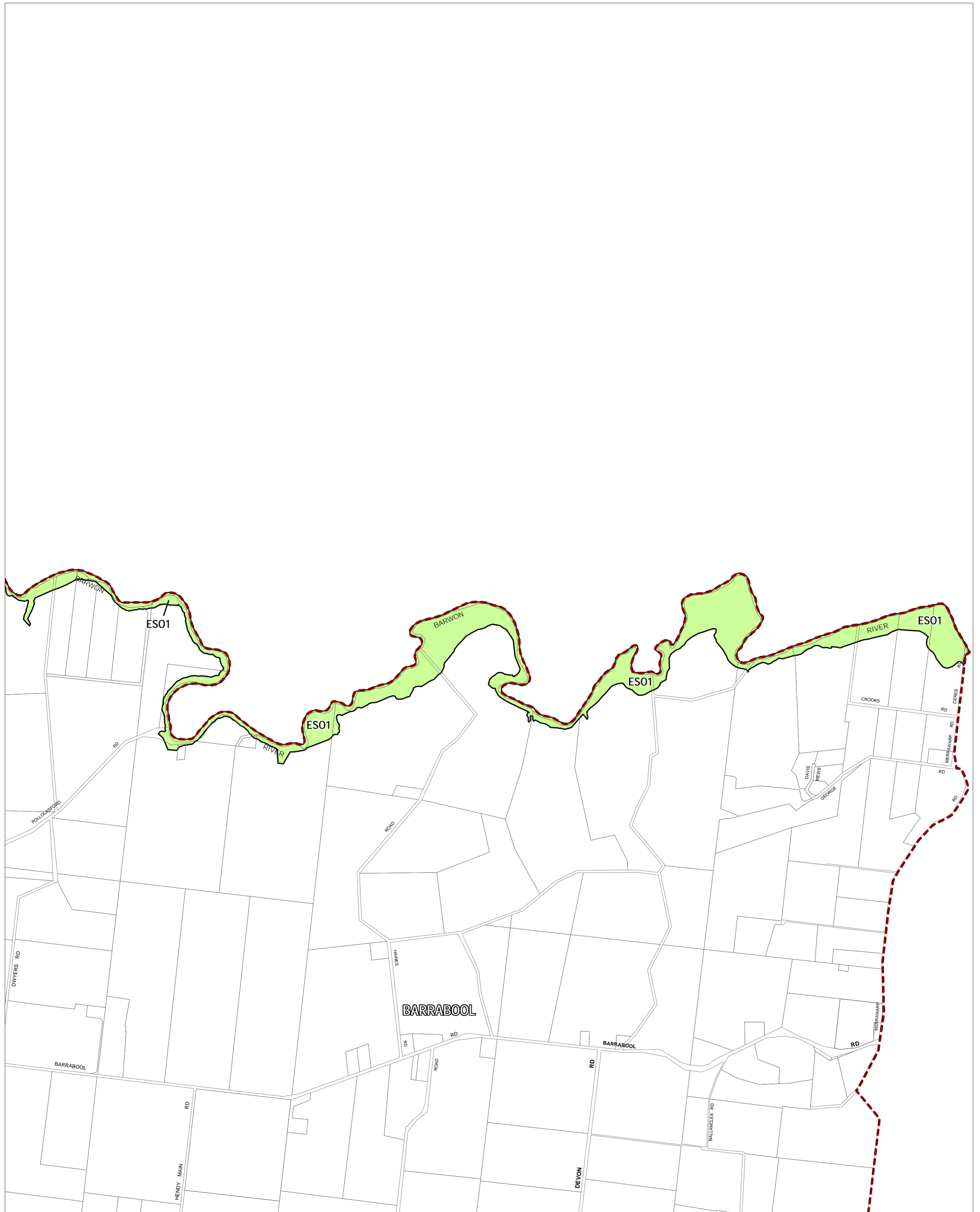
AUSTRALIAN MAP GRID ZONE 55



Printed: 12/11/2014

AMENDMENT C85

SURF COAST PLANNING SCHEME - LOCAL PROVISION



This publication is copyright. No part may be reproduced by any process except in accordance with the provisions of the Copyright Act. © State of Victoria.

This map should be read in conjunction with additional Planning Overlay Maps (if applicable) as indicated on the INDEX TO MAPS.

Overlays
 ESO1 Environmental Significance Overlay - Schedule 1



AUSTRALIAN MAP GRID ZONE 55



INDEX TO ADJOINING METRIC SERIES MAP

1	2	3	4	5	6	7	8	9	10	11	12	13	14
15	16	17	18	19	20	21	22	23	24	25	26	27	28
29	30	31	32	33	34	35	36	37	38	39	40	41	42

Printed: 12/11/2014

AMENDMENT C85


SURF COAST PLANNING SCHEME - LOCAL PROVISION



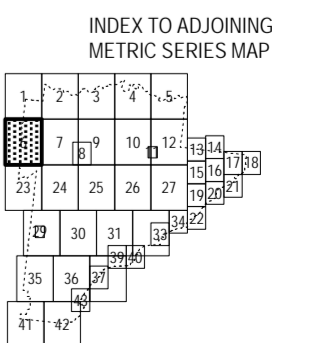
This publication is copyright. No part may be reproduced by any process except in accordance with the provisions of the Copyright Act. © State of Victoria.

This map should be read in conjunction with additional Planning Overlay Maps (if applicable) as indicated on the INDEX TO MAPS.

Overlays
 ES01 Environmental Significance Overlay - Schedule 1



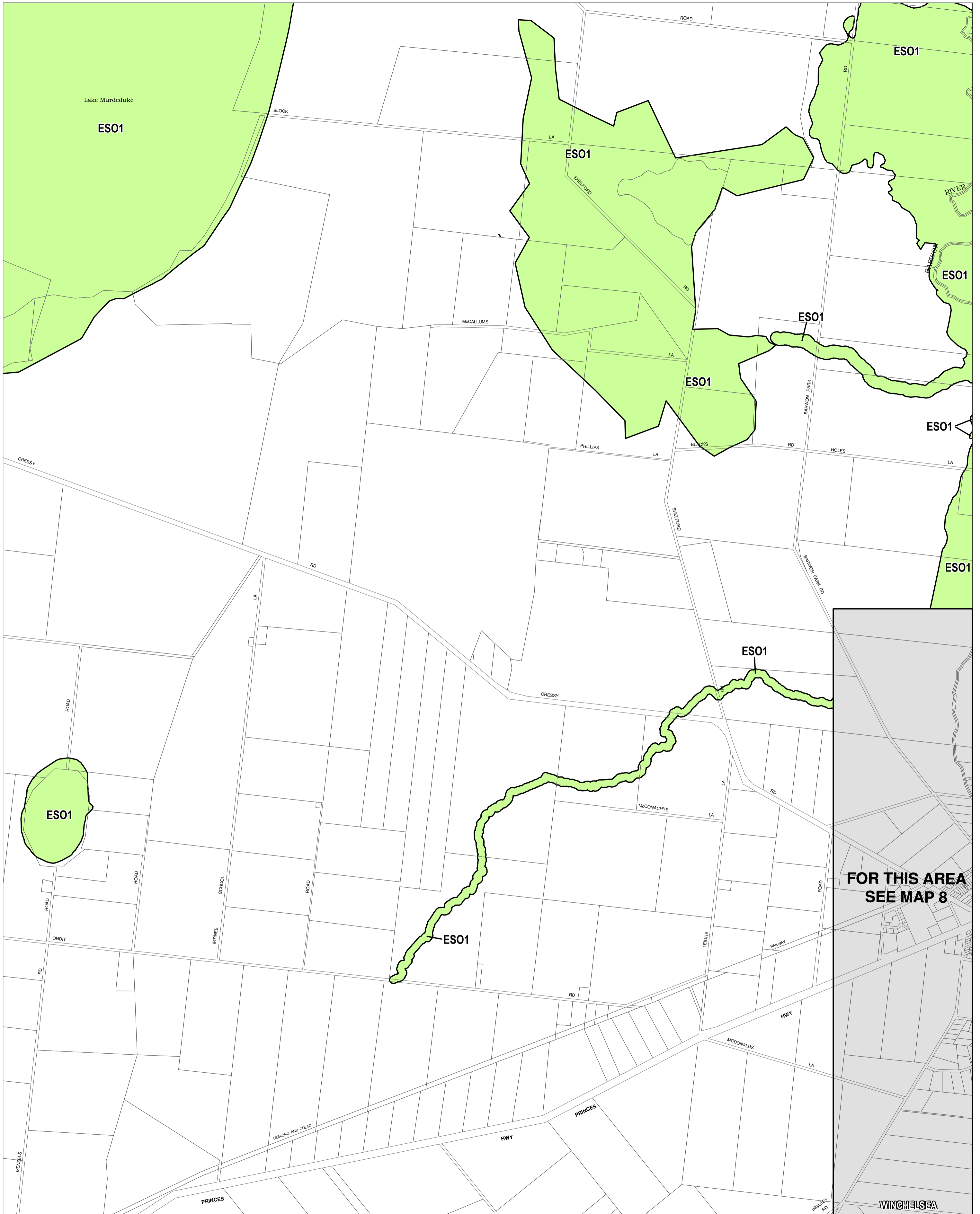
AUSTRALIAN MAP GRID ZONE 55



Printed: 12/11/2014

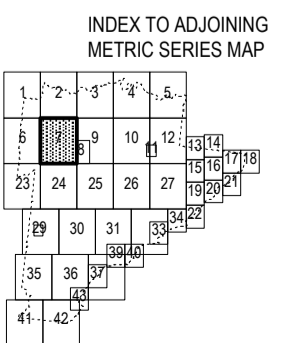
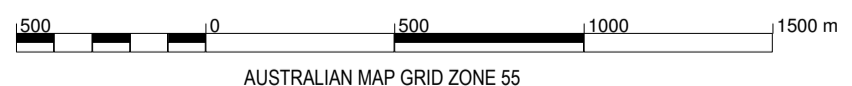
AMENDMENT C85

SURF COAST PLANNING SCHEME - LOCAL PROVISION



This publication is copyright. No part may be reproduced by any process except in accordance with the provisions of the Copyright Act. © State of Victoria.
 This map should be read in conjunction with additional Planning Overlay Maps (if applicable) as indicated on the INDEX TO MAPS.

Overlays
 ES01 Environmental Significance Overlay - Schedule 1



Printed: 12/11/2014

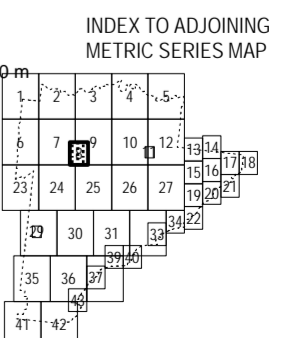
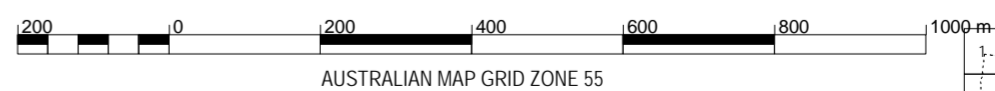
AMENDMENT C85

SURF COAST PLANNING SCHEME - LOCAL PROVISION



This publication is copyright. No part may be reproduced by any process except in accordance with the provisions of the Copyright Act. © State of Victoria.
 This map should be read in conjunction with additional Planning Overlay Maps (if applicable) as indicated on the INDEX TO MAPS.

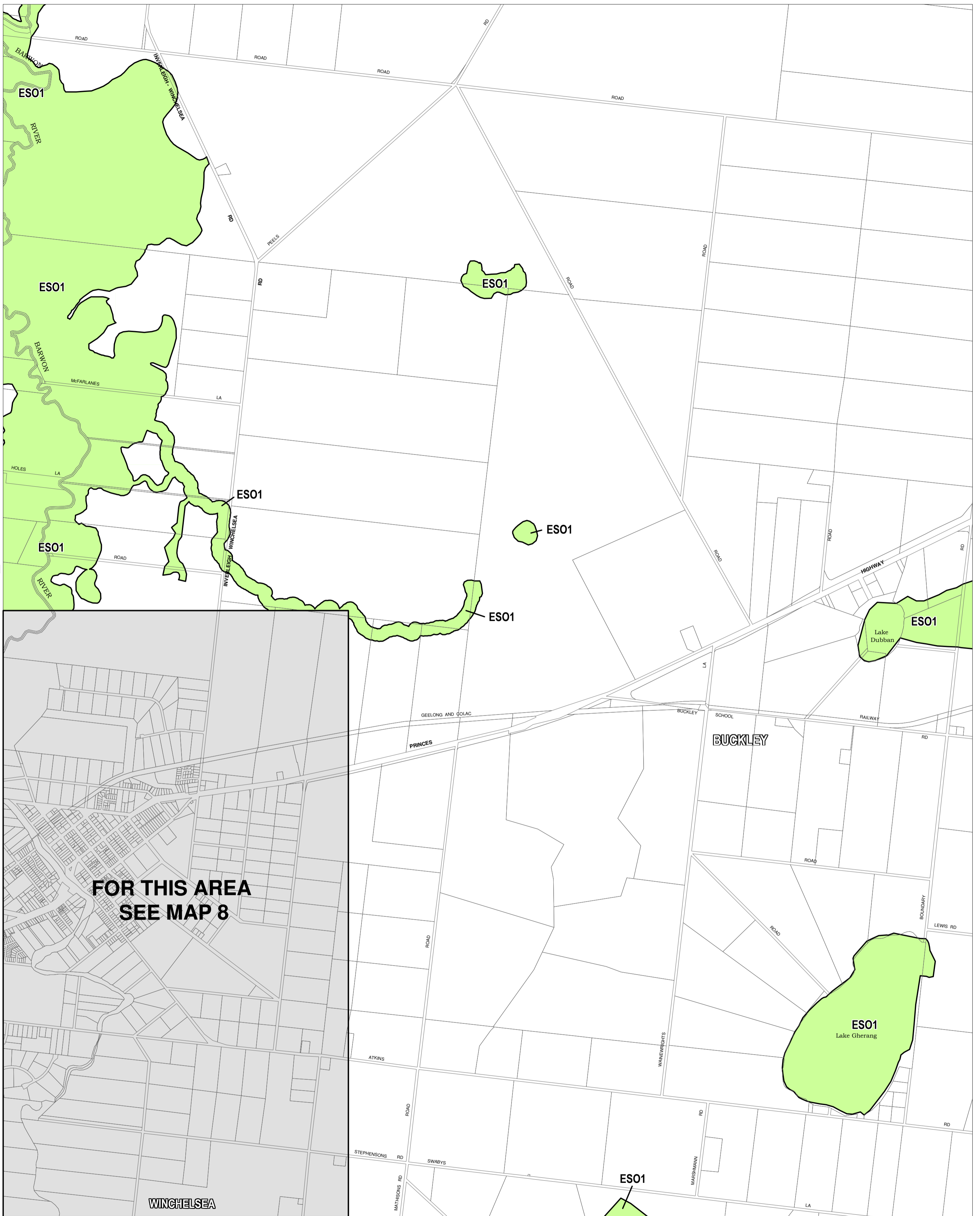
Overlays
 ES01 Environmental Significance Overlay - Schedule 1



Printed: 12/11/2014

AMENDMENT C85

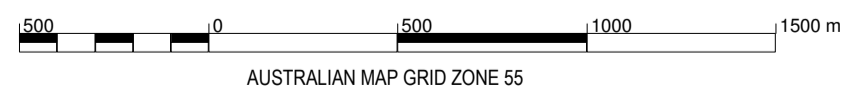
SURF COAST PLANNING SCHEME - LOCAL PROVISION



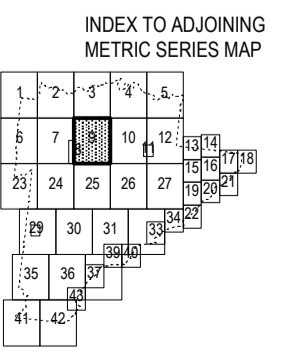
This publication is copyright. No part may be reproduced by any process except in accordance with the provisions of the Copyright Act. © State of Victoria.

This map should be read in conjunction with additional Planning Overlay Maps (if applicable) as indicated on the INDEX TO MAPS.

Overlays
 ESO1 Environmental Significance Overlay - Schedule 1



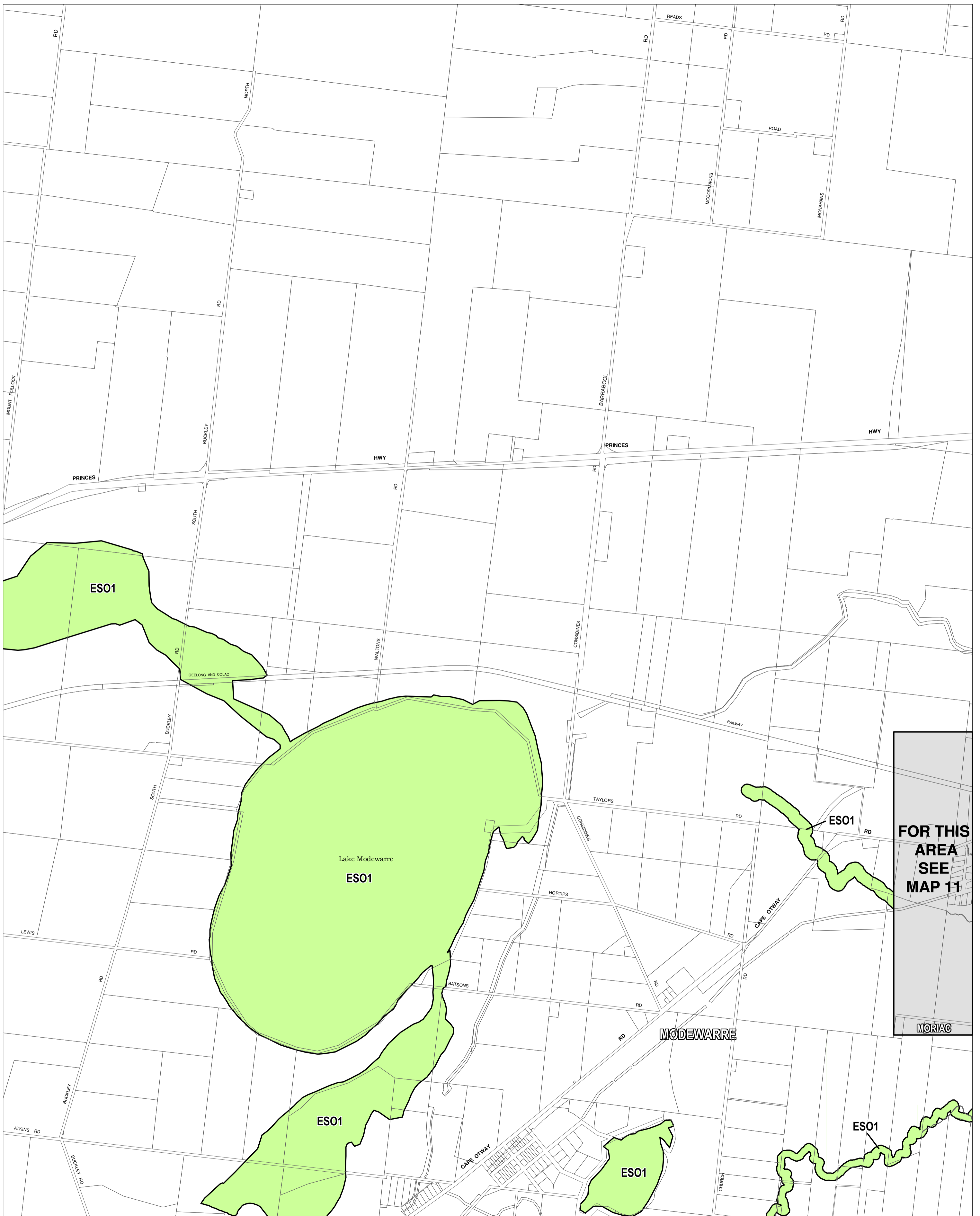
AUSTRALIAN MAP GRID ZONE 55



Printed: 12/11/2014

AMENDMENT C85

SURF COAST PLANNING SCHEME - LOCAL PROVISION



This publication is copyright. No part may be reproduced by any process except in accordance with the provisions of the Copyright Act. © State of Victoria.

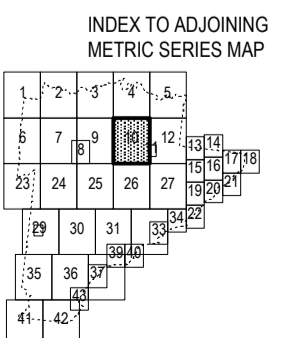
This map should be read in conjunction with additional Planning Overlay Maps (if applicable) as indicated on the INDEX TO MAPS.

Overlays

ES01 Environmental Significance Overlay - Schedule 1



AUSTRALIAN MAP GRID ZONE 55



Printed: 12/11/2014

AMENDMENT C85

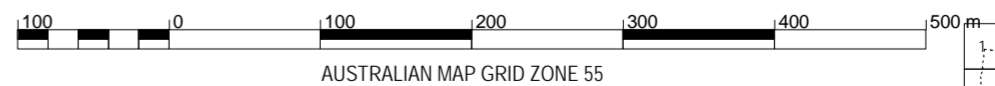
SURF COAST PLANNING SCHEME - LOCAL PROVISION



This publication is copyright. No part may be reproduced by any process except in accordance with the provisions of the Copyright Act. © State of Victoria.

This map should be read in conjunction with additional Planning Overlay Maps (if applicable) as indicated on the INDEX TO MAPS.

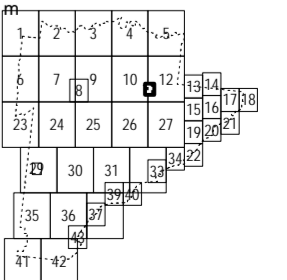
Overlays
 ES01 Environmental Significance Overlay - Schedule 1



AUSTRALIAN MAP GRID ZONE 55



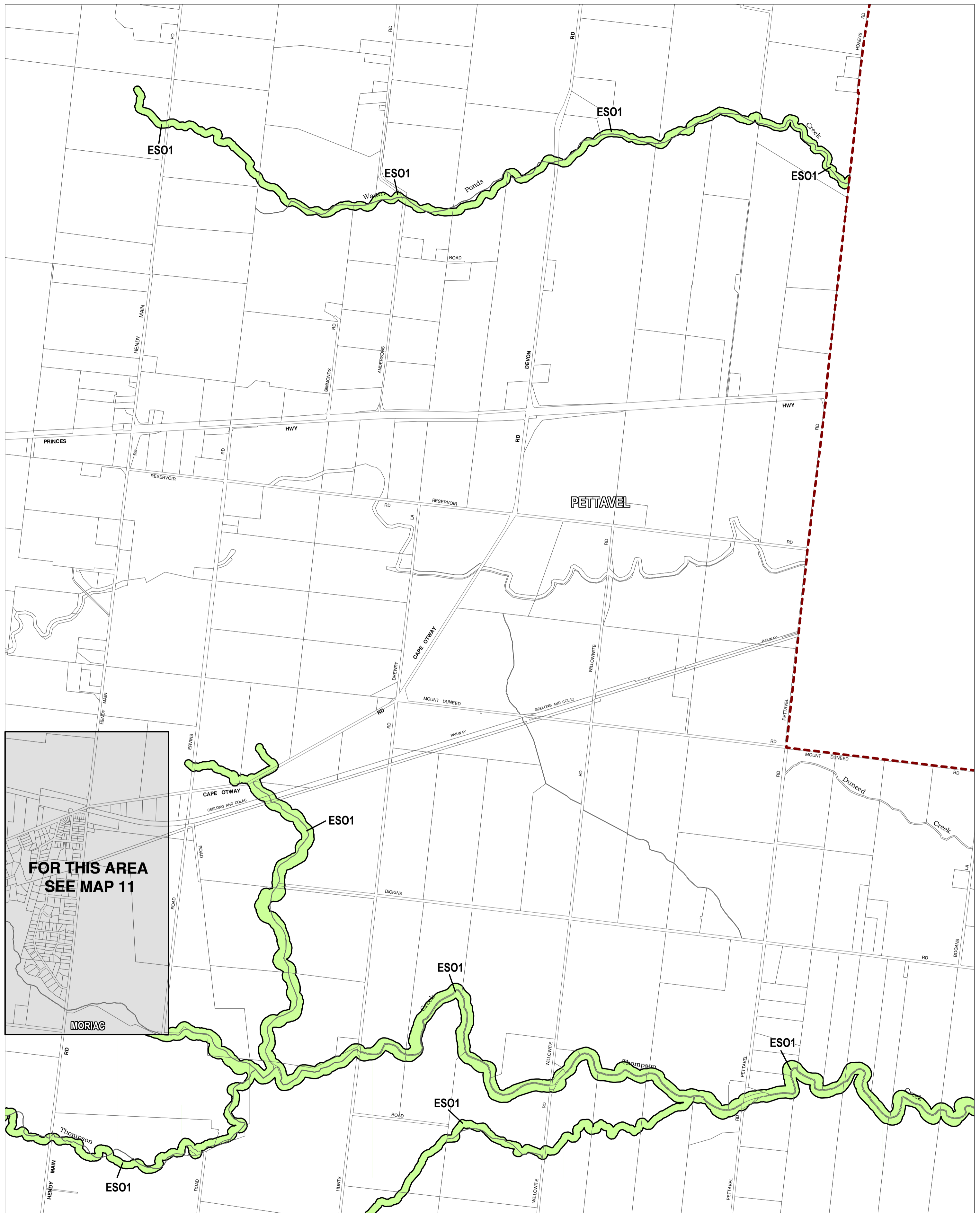
INDEX TO ADJOINING METRIC SERIES MAP



Printed: 12/11/2014

AMENDMENT C85

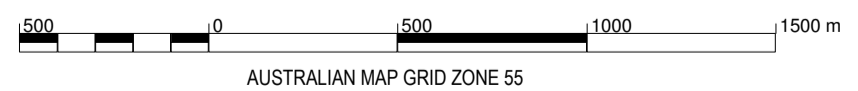
SURF COAST PLANNING SCHEME - LOCAL PROVISION



**FOR THIS AREA
SEE MAP 11**

This publication is copyright. No part may be reproduced by any process except in accordance with the provisions of the Copyright Act. © State of Victoria. This map should be read in conjunction with the additional Planning Overlay Maps (if applicable) as indicated on the INDEX TO MAPS.

Overlays
 Environmental Significance Overlay - Schedule 1



AUSTRALIAN MAP GRID ZONE 55



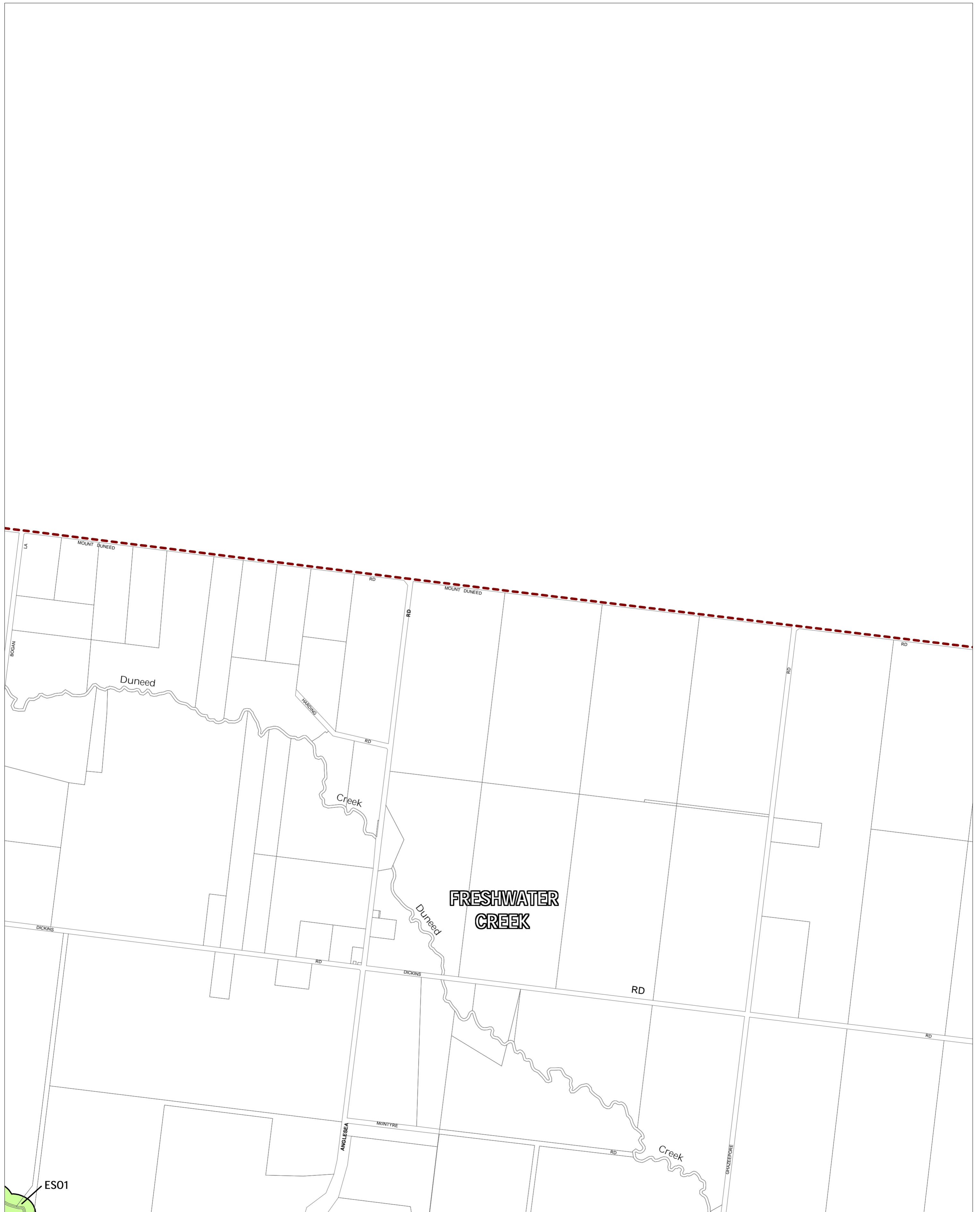
INDEX TO ADJOINING METRIC SERIES MAP

1	2	3	4	5
6	7	8	9	10
11	12	13	14	15
16	17	18	19	20
21	22	23	24	25
26	27	28	29	30
31	32	33	34	35
36	37	38	39	40
41	42			

Printed: 12/11/2014

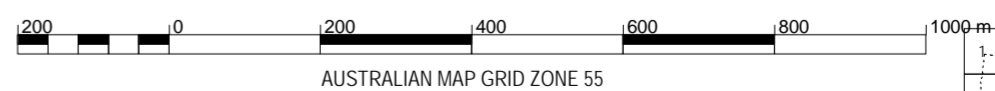
AMENDMENT C85

SURF COAST PLANNING SCHEME - LOCAL PROVISION

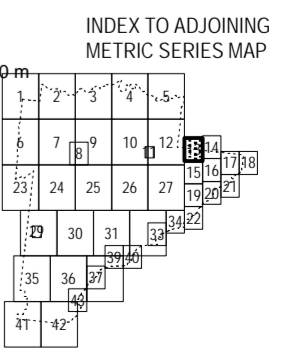


This publication is copyright. No part may be reproduced by any process except in accordance with the provisions of the Copyright Act. © State of Victoria.
 This map should be read in conjunction with additional Planning Overlay Maps (if applicable) as indicated on the INDEX TO MAPS.

Overlays
 ES01 Environmental Significance Overlay - Schedule 1



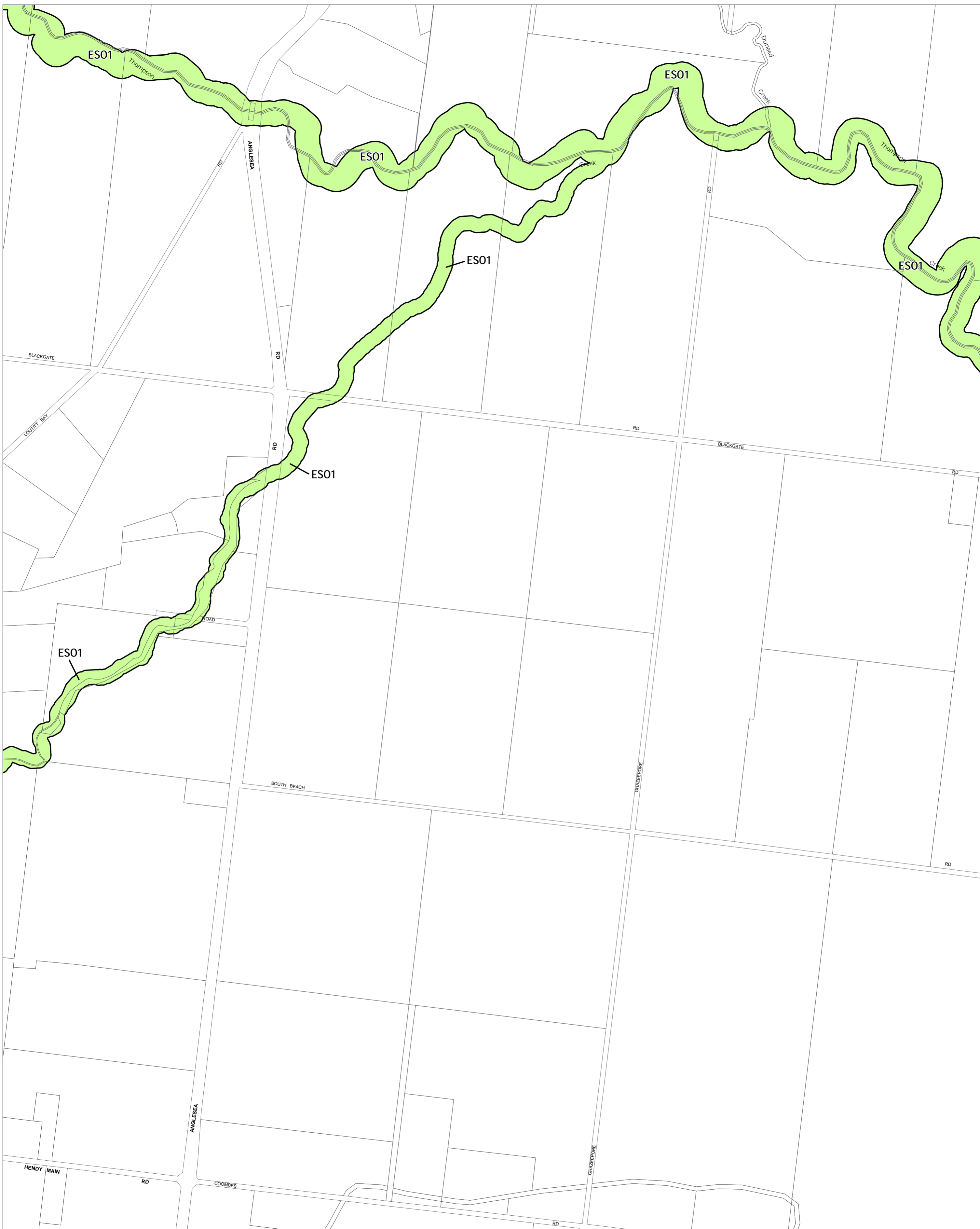
AUSTRALIAN MAP GRID ZONE 55



Printed: 12/11/2014

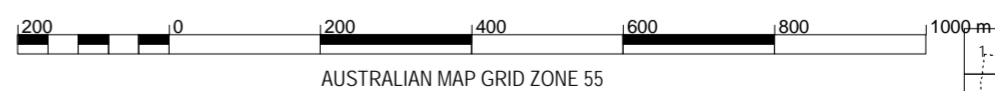
AMENDMENT C85

SURF COAST PLANNING SCHEME - LOCAL PROVISION

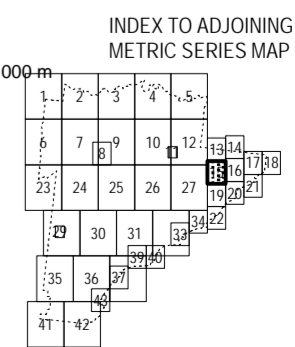


This publication is copyright. No part may be reproduced by any process except in accordance with the provisions of the Copyright Act. © State of Victoria. This map should be read in conjunction with additional Planning Overlay Maps (if applicable) as indicated on the INDEX TO MAPS.

Overlays
 ES01 Environmental Significance Overlay - Schedule 1



AUSTRALIAN MAP GRID ZONE 55



Printed: 12/11/2014

AMENDMENT C85

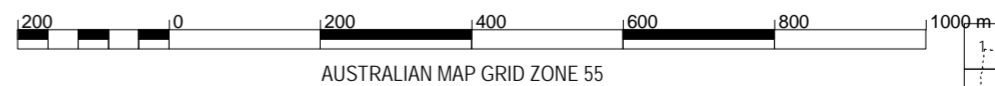
SURF COAST PLANNING SCHEME - LOCAL PROVISION



This publication is copyright. No part may be reproduced by any process except in accordance with the provisions of the Copyright Act. © State of Victoria.

This map should be read in conjunction with additional Planning Overlay Maps (if applicable) as indicated on the INDEX TO MAPS.

Overlays
 ES01 Environmental Significance Overlay - Schedule 1



AUSTRALIAN MAP GRID ZONE 55



INDEX TO ADJOINING METRIC SERIES MAP

1	2	3	4	5
6	7	8	9	10
11	12	13	14	15
16	17	18	19	20
21	22	23	24	25
26	27	28	29	30
31	32	33	34	35
36	37	38	39	40
41	42			

Printed: 12/11/2014

AMENDMENT C85

SURF COAST PLANNING SCHEME - LOCAL PROVISION



This publication is copyright. No part may be reproduced by any process except in accordance with the provisions of the Copyright Act. © State of Victoria. This map should be read in conjunction with additional Planning Overlay Maps (if applicable) as indicated on the INDEX TO MAPS.

Overlays
 ESO1 Environmental Significance Overlay - Schedule 1

200 0 200 400 600 800 1000 m
 AUSTRALIAN MAP GRID ZONE 55

INDEX TO ADJOINING METRIC SERIES MAP

1	2	3	4	5	6
7	8	9	10	11	12
13	14	15	16	17	18
19	20	21	22	23	24
25	26	27	28	29	30
31	32	33	34	35	36
37	38	39	40	41	42

Printed: 12/11/2014

AMENDMENT C85

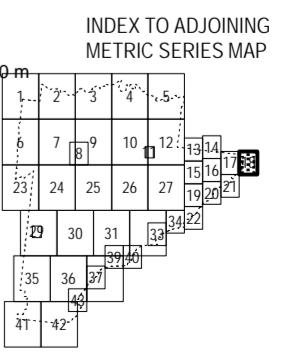
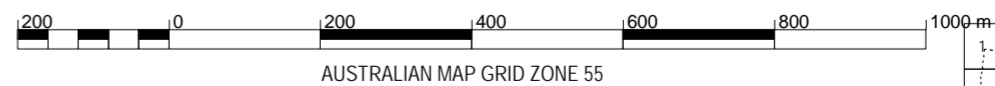
SURF COAST PLANNING SCHEME - LOCAL PROVISION



This publication is copyright. No part may be reproduced by any process except in accordance with the provisions of the Copyright Act. © State of Victoria.

This map should be read in conjunction with additional Planning Overlay Maps (if applicable) as indicated on the INDEX TO MAPS.

Overlays
 ES01 Environmental Significance Overlay - Schedule 1



Printed: 12/11/2014

AMENDMENT C85

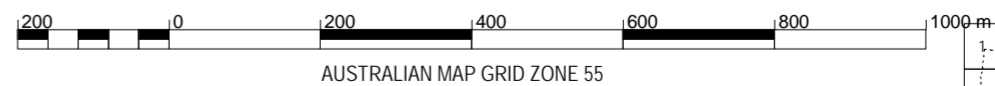
SURF COAST PLANNING SCHEME - LOCAL PROVISION



This publication is copyright. No part may be reproduced by any process except in accordance with the provisions of the Copyright Act. © State of Victoria.

This map should be read in conjunction with additional Planning Overlay Maps (if applicable) as indicated on the INDEX TO MAPS.

Overlays
 ES01 Environmental Significance Overlay - Schedule 1



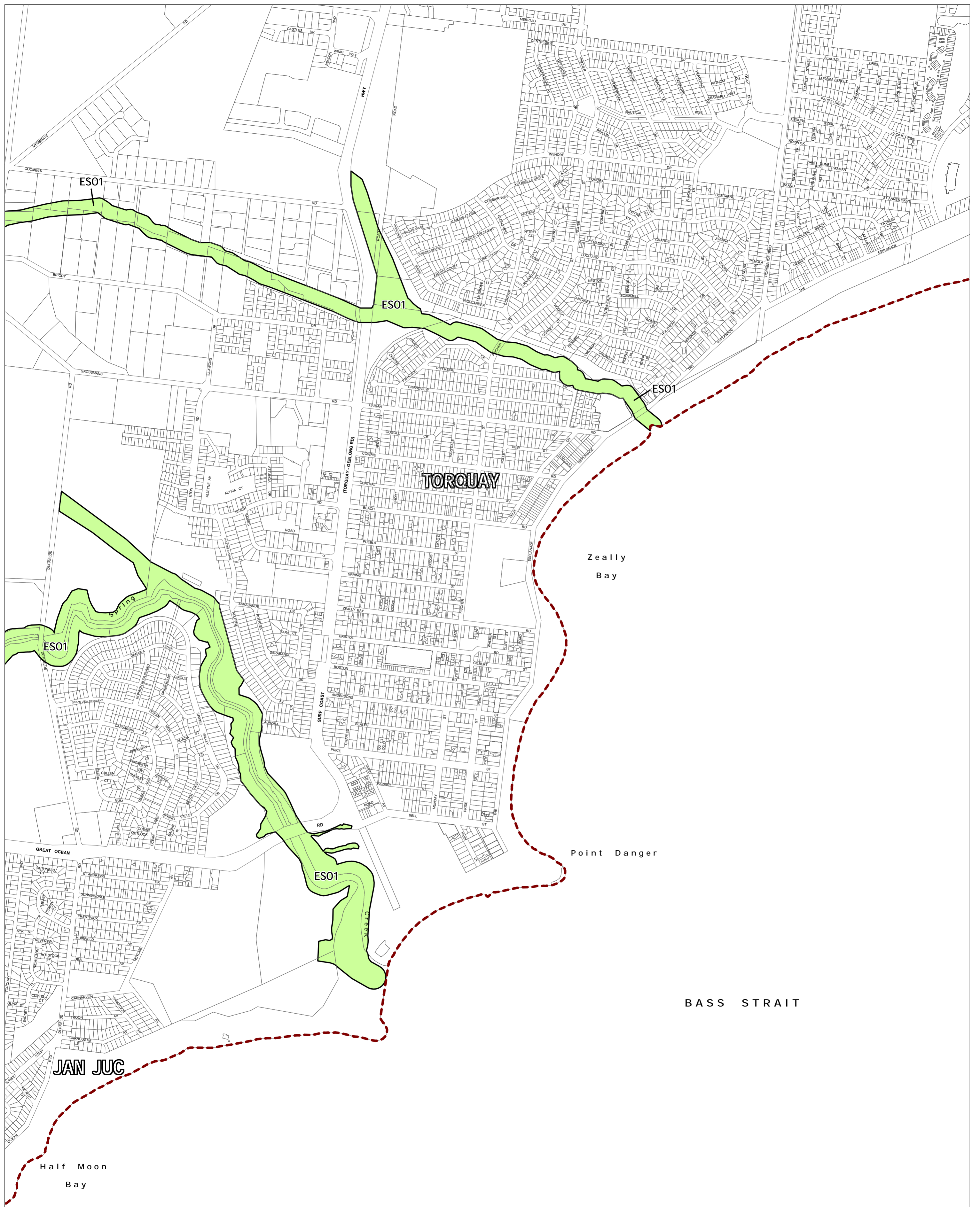
INDEX TO ADJOINING METRIC SERIES MAP

1	2	3	4	5	6
7	8	9	10	11	12
13	14	15	16	17	18
19	20	21	22	23	24
25	26	27	28	29	30
31	32	33	34	35	36
37	38	39	40	41	42

Printed: 12/11/2014

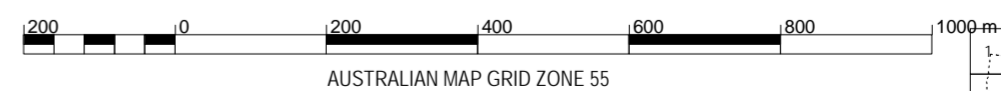
AMENDMENT C85

SURF COAST PLANNING SCHEME - LOCAL PROVISION



This publication is copyright. No part may be reproduced by any process except in accordance with the provisions of the Copyright Act. © State of Victoria.
 This map should be read in conjunction with additional Planning Overlay Maps (if applicable) as indicated on the INDEX TO MAPS.

Overlays
 ESO1 Environmental Significance Overlay - Schedule 1



AUSTRALIAN MAP GRID ZONE 55



INDEX TO ADJOINING METRIC SERIES MAP

1	2	3	4	5
6	7	8	9	10
11	12	13	14	15
16	17	18	19	20
21	22	23	24	25
26	27	28	29	30
31	32	33	34	35
36	37	38	39	40
41	42			

Printed: 12/11/2014

AMENDMENT C85

SURF COAST PLANNING SCHEME - LOCAL PROVISION



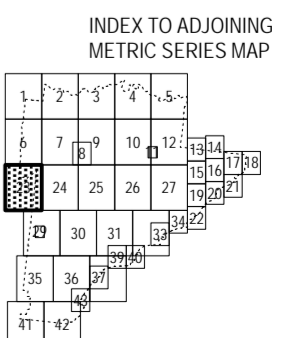
This publication is copyright. No part may be reproduced by any process except in accordance with the provisions of the Copyright Act. © State of Victoria.

This map should be read in conjunction with additional Planning Overlay Maps (if applicable) as indicated on the INDEX TO MAPS.

Overlays
 ES01 Environmental Significance Overlay - Schedule 1



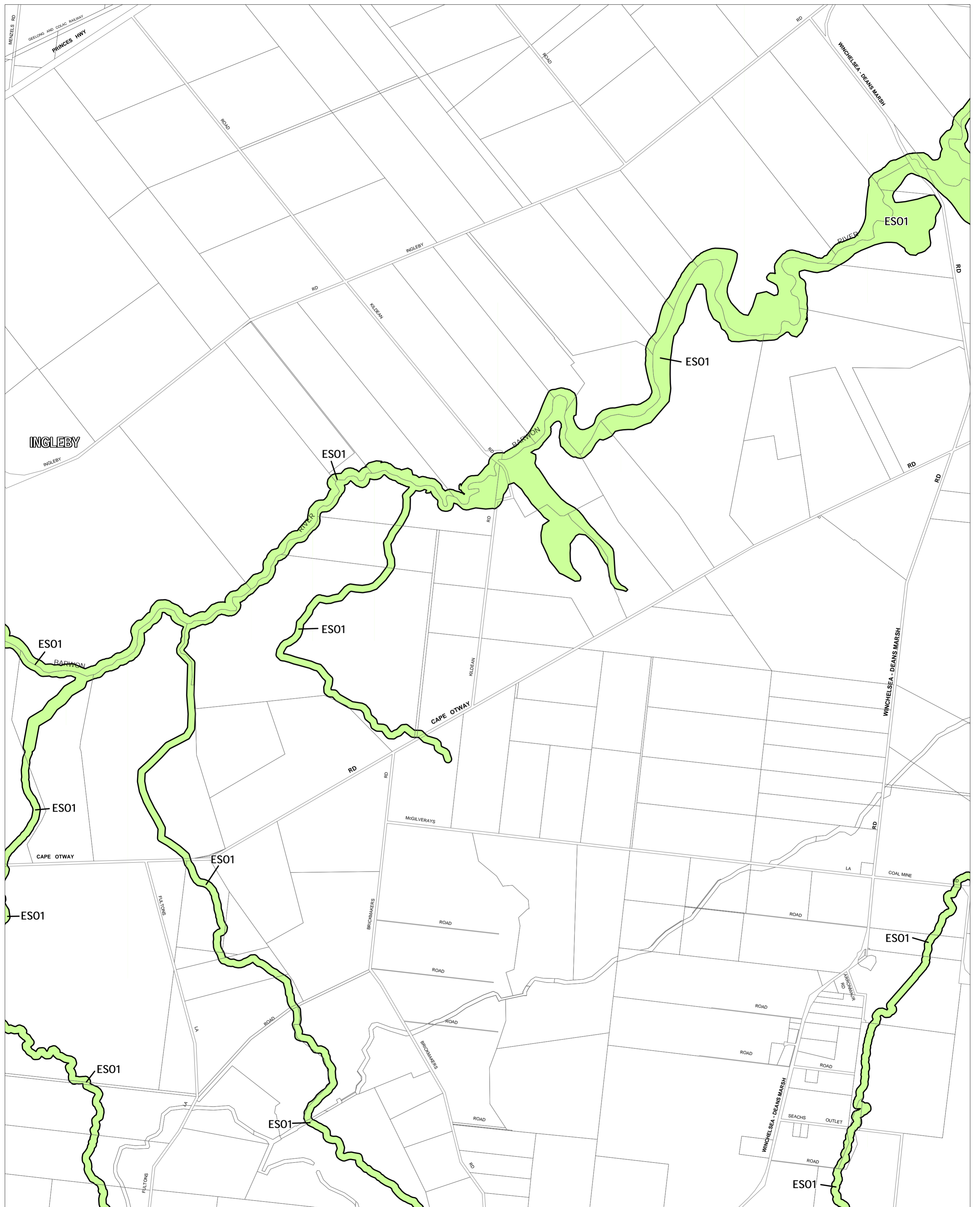
AUSTRALIAN MAP GRID ZONE 55



Printed: 12/11/2014

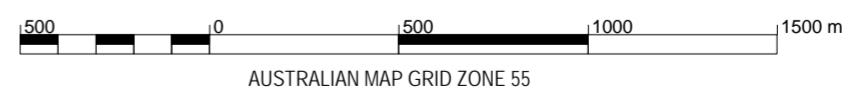
AMENDMENT C85

SURF COAST PLANNING SCHEME - LOCAL PROVISION

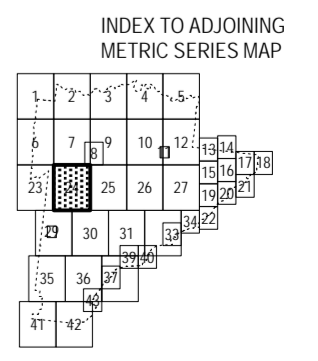


This publication is copyright. No part may be reproduced by any process except in accordance with the provisions of the Copyright Act. © State of Victoria.
 This map should be read in conjunction with additional Planning Overlay Maps (if applicable) as indicated on the INDEX TO MAPS.

Overlays
 ES01 Environmental Significance Overlay - Schedule 1



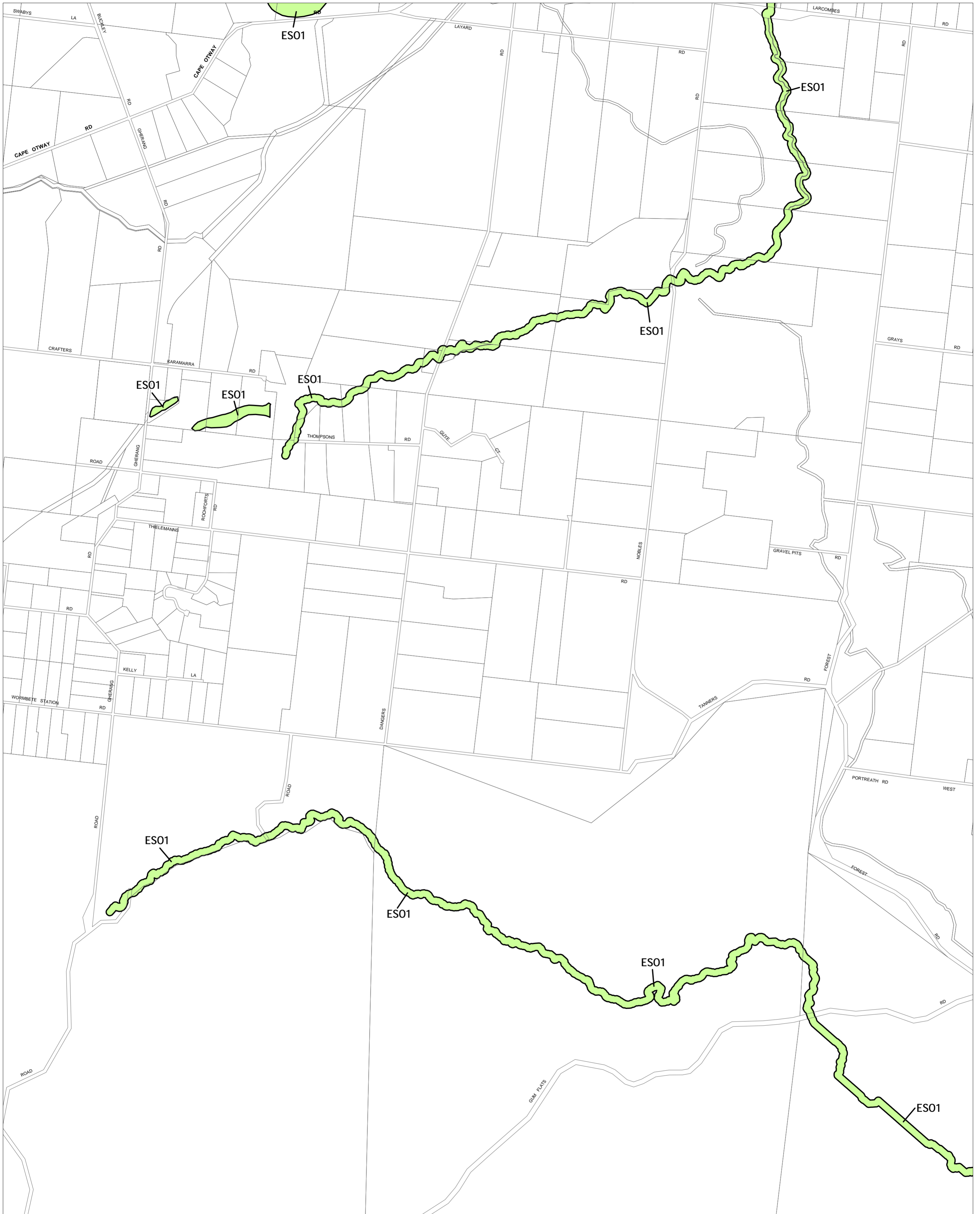
AUSTRALIAN MAP GRID ZONE 55



Printed: 12/11/2014

AMENDMENT C85

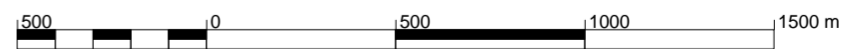
SURF COAST PLANNING SCHEME - LOCAL PROVISION



This publication is copyright. No part may be reproduced by any process except in accordance with the provisions of the Copyright Act. © State of Victoria.

This map should be read in conjunction with additional Planning Overlay Maps (if applicable) as indicated on the INDEX TO MAPS.

Overlays
 ES01 Environmental Significance Overlay - Schedule 1



AUSTRALIAN MAP GRID ZONE 55



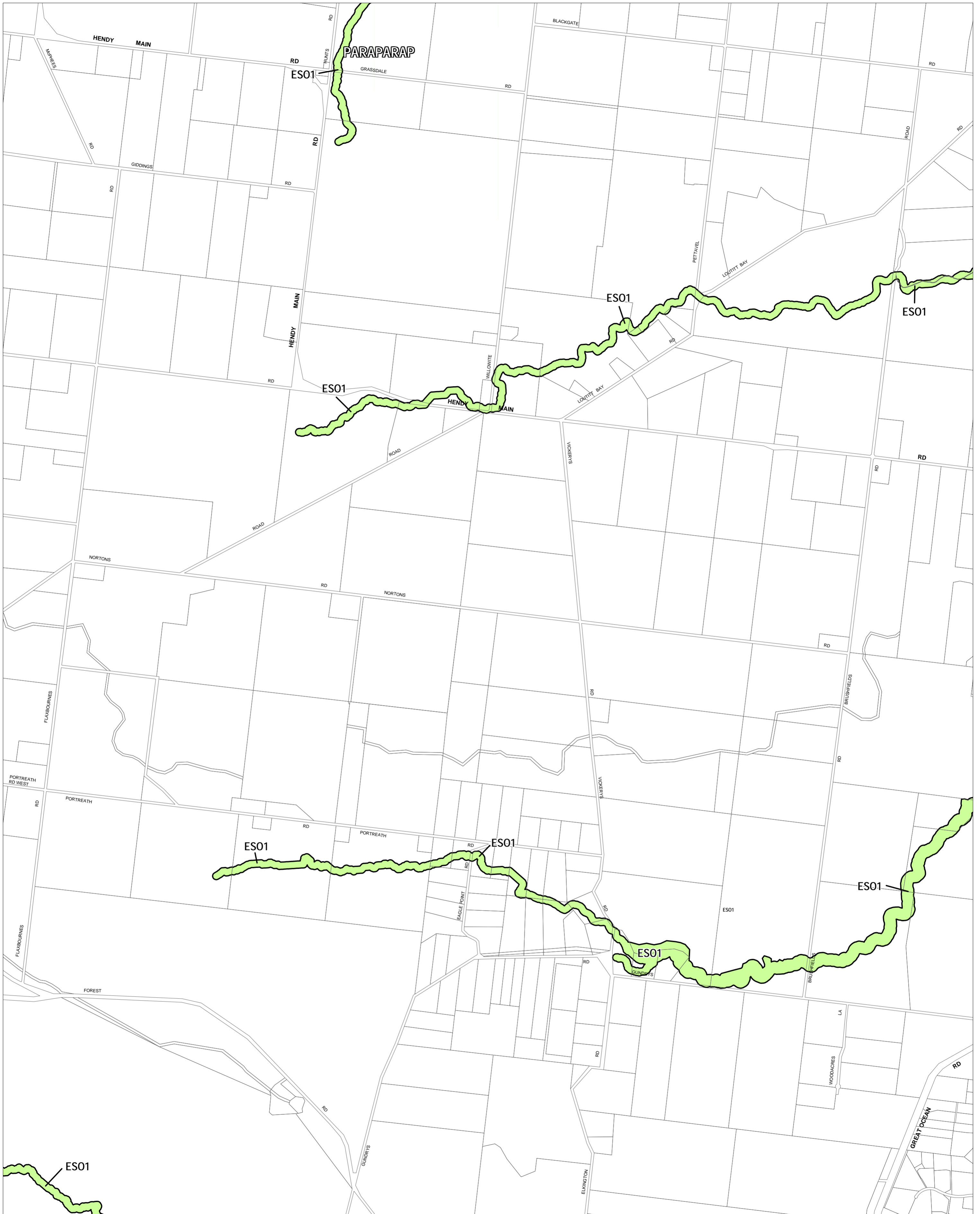
INDEX TO ADJOINING METRIC SERIES MAP

1	2	3	4	5	6
7	8	9	10	11	12
13	14	15	16	17	18
19	20	21	22	23	24
25	26	27	28	29	30
31	32	33	34	35	36
37	38	39	40	41	42

Printed: 12/11/2014


AMENDMENT C85

SURF COAST PLANNING SCHEME - LOCAL PROVISION

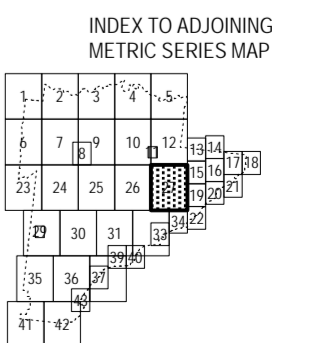


This publication is copyright. No part may be reproduced by any process except in accordance with the provisions of the Copyright Act. © State of Victoria. This map should be read in conjunction with additional Planning Overlay Maps (if applicable) as indicated on the INDEX TO MAPS.

Overlays
 ES01 Environmental Significance Overlay - Schedule 1



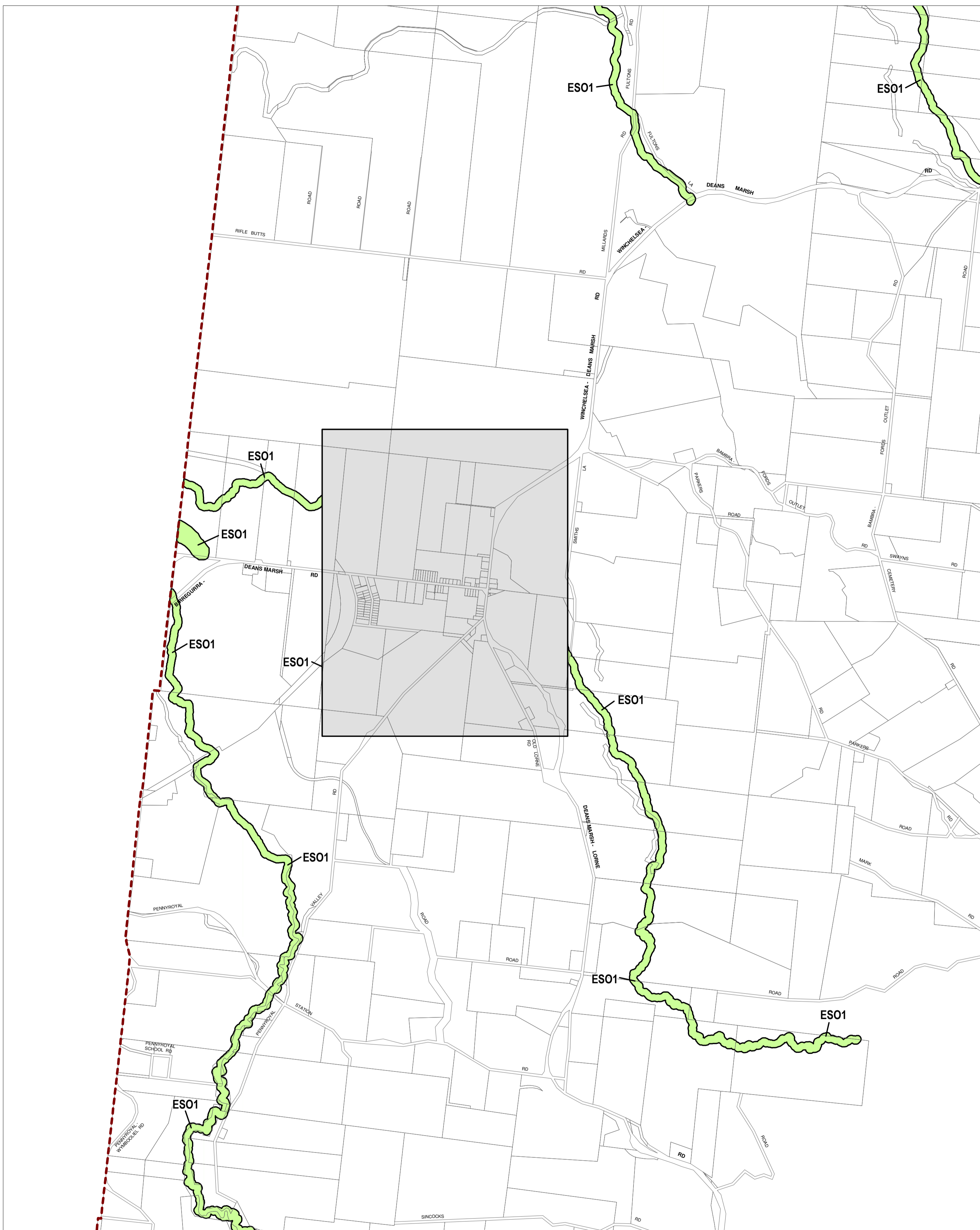
AUSTRALIAN MAP GRID ZONE 55



Printed: 12/11/2014

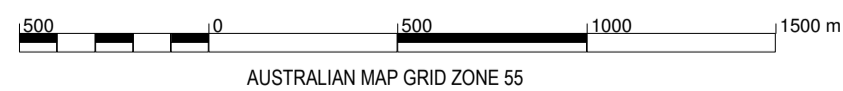
AMENDMENT C85

SURF COAST PLANNING SCHEME - LOCAL PROVISION



This publication is copyright. No part may be reproduced by any process except in accordance with the provisions of the Copyright Act. © State of Victoria.
 This map should be read in conjunction with additional Planning Overlay Maps (if applicable) as indicated on the INDEX TO MAPS.

Overlays
 ESO1 Environmental Significance Overlay - Schedule 1



AUSTRALIAN MAP GRID ZONE 55



INDEX TO ADJOINING METRIC SERIES MAP

1	2	3	4	5
6	7	8	9	10
11	12	13	14	15
16	17	18	19	20
21	22	23	24	25
26	27	28	29	30
31	32	33	34	35
36	37	38	39	40
41	42			

Printed: 12/11/2014

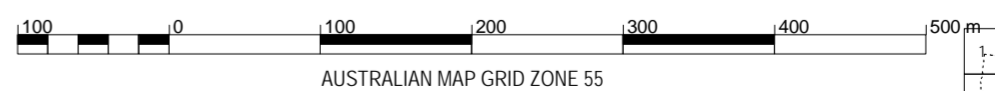
AMENDMENT C85

SURF COAST PLANNING SCHEME - LOCAL PROVISION



This publication is copyright. No part may be reproduced by any process except in accordance with the provisions of the Copyright Act. © State of Victoria. This map should be read in conjunction with additional Planning Overlay Maps (if applicable) as indicated on the INDEX TO MAPS.

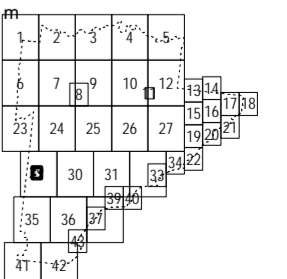
Overlays
ES01 Environmental Significance Overlay - Schedule 1



AUSTRALIAN MAP GRID ZONE 55



INDEX TO ADJOINING METRIC SERIES MAP



Printed: 12/11/2014

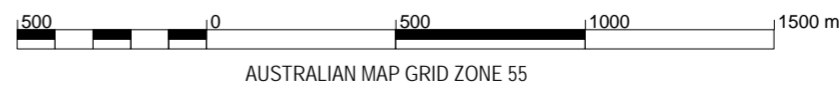
AMENDMENT C85

SURF COAST PLANNING SCHEME - LOCAL PROVISION

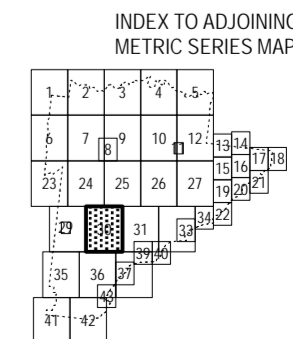


This publication is copyright. No part may be reproduced by any process except in accordance with the provisions of the Copyright Act. © State of Victoria. This map should be read in conjunction with additional Planning Overlay Maps (if applicable) as indicated on the INDEX TO MAPS.

Overlays
 ES01 Environmental Significance Overlay - Schedule 1



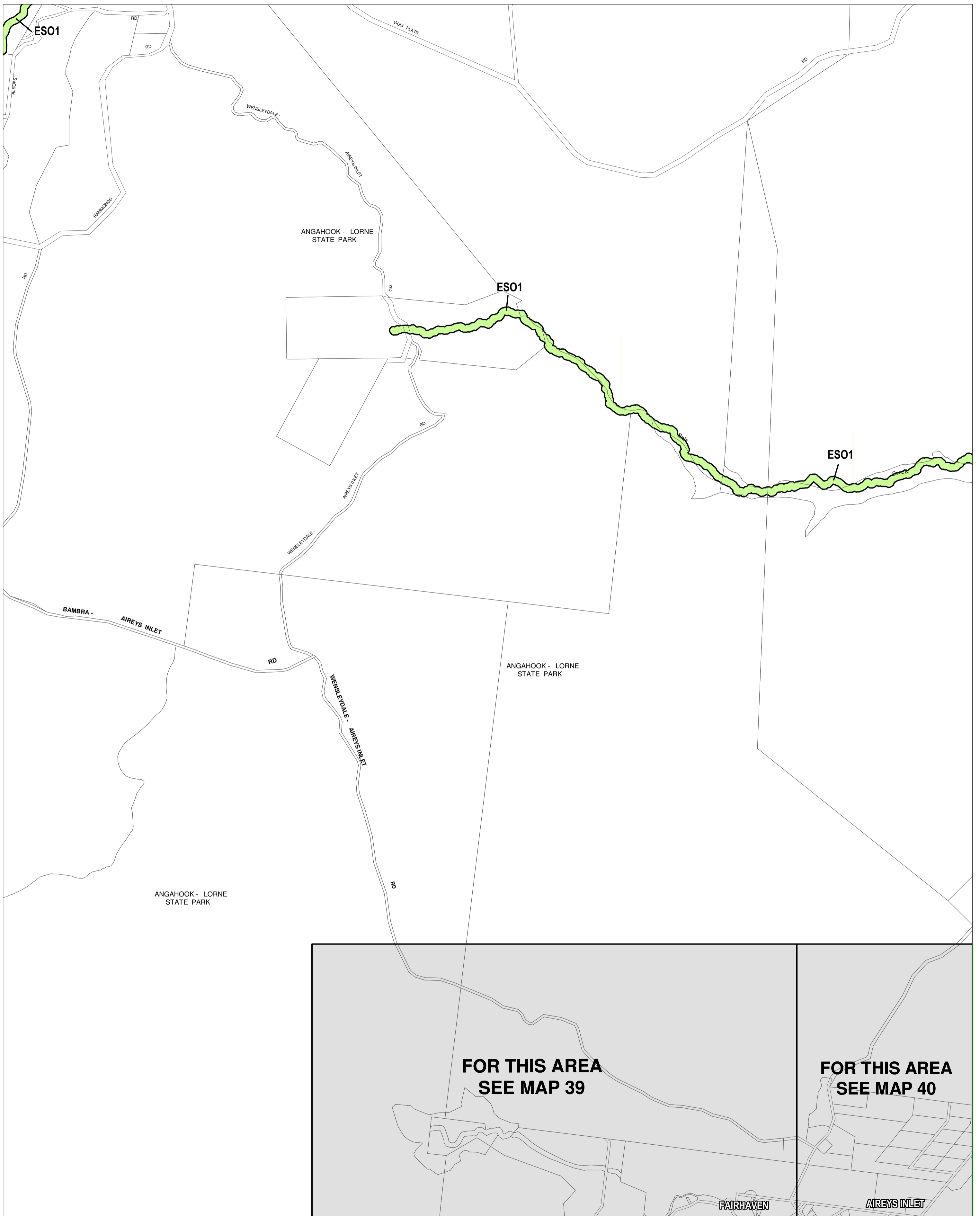
AUSTRALIAN MAP GRID ZONE 55



Printed: 12/11/2014

AMENDMENT C85

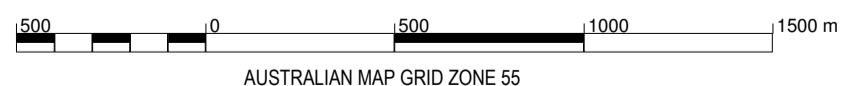
SURF COAST PLANNING SCHEME - LOCAL PROVISION



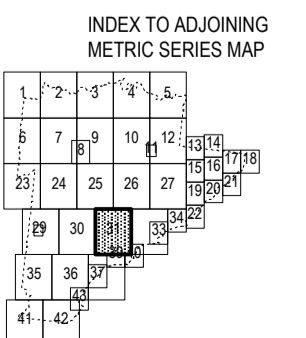
This publication is copyright. No part may be reproduced by any process except in accordance with the provisions of the Copyright Act. © State of Victoria.

This map should be read in conjunction with additional Planning Overlay Maps (if applicable) as indicated on the INDEX TO MAPS.

Overlays
 ESO1 Environmental Significance Overlay - Schedule 1



AUSTRALIAN MAP GRID ZONE 55



Printed: 12/11/2014

AMENDMENT C85

SURF COAST PLANNING SCHEME - LOCAL PROVISION

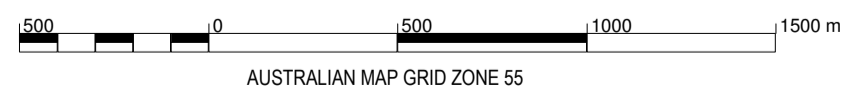


This publication is copyright. No part may be reproduced by any process except in accordance with the provisions of the Copyright Act. © State of Victoria.

This map should be read in conjunction with additional Planning Overlay Maps (if applicable) as indicated on the INDEX TO MAPS.

Overlays

ES01 Environmental Significance Overlay - Schedule 1



AUSTRALIAN MAP GRID ZONE 55



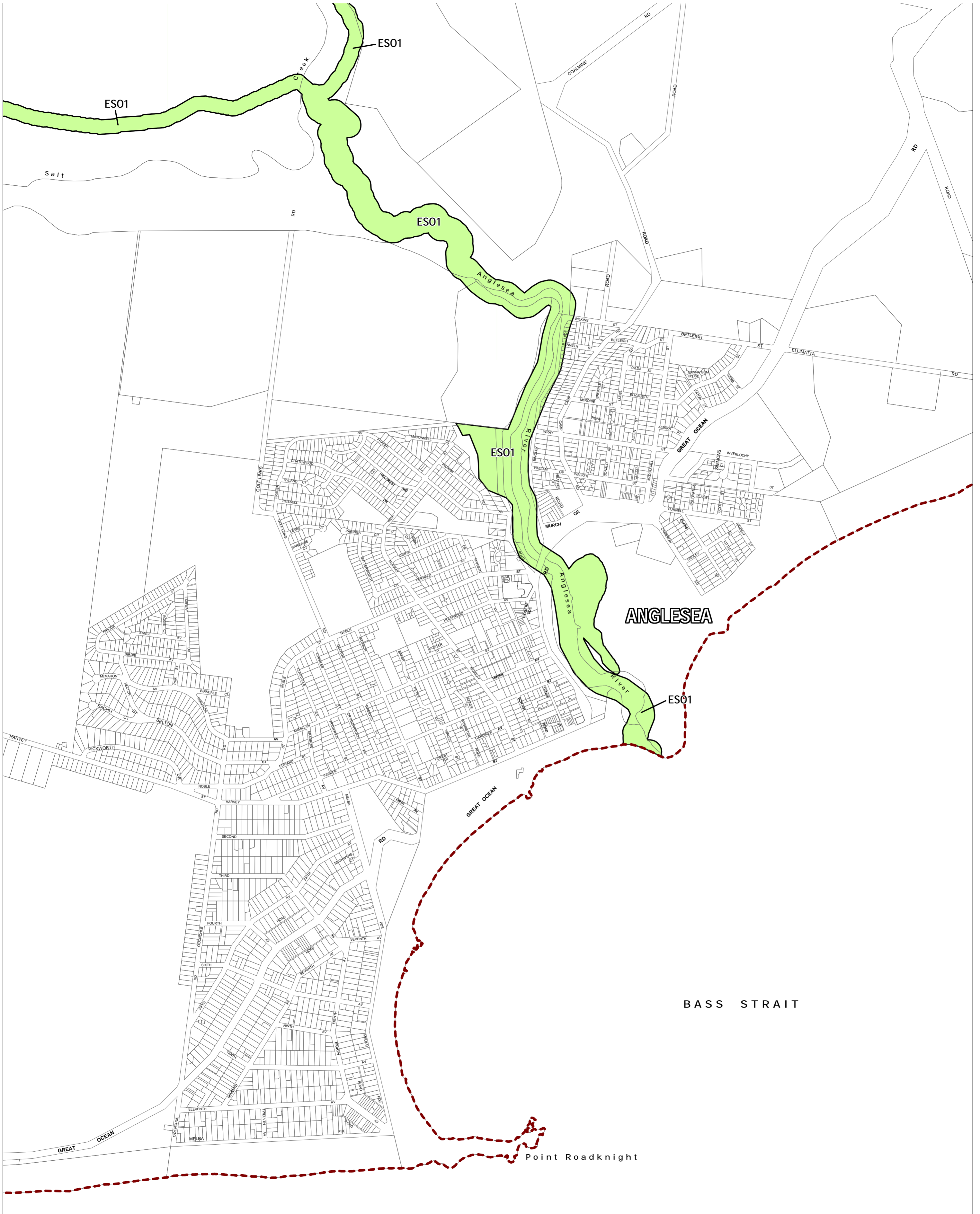
INDEX TO ADJOINING METRIC SERIES MAP

1	2	3	4	5
6	7	8	9	10
11	12	13	14	15
16	17	18	19	20
21	22	23	24	25
26	27	28	29	30
31	32	33	34	35
36	37	38	39	40
41	42	43	44	45

Printed: 12/11/2014

AMENDMENT C85

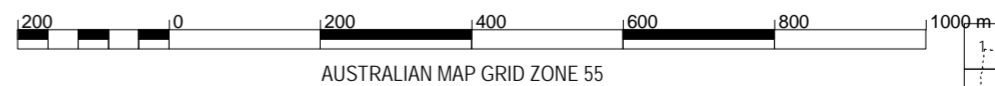
SURF COAST PLANNING SCHEME - LOCAL PROVISION



This publication is copyright. No part may be reproduced by any process except in accordance with the provisions of the Copyright Act. © State of Victoria.

This map should be read in conjunction with additional Planning Overlay Maps (if applicable) as indicated on the INDEX TO MAPS.

Overlays
 ES01 Environmental Significance Overlay - Schedule 1



AUSTRALIAN MAP GRID ZONE 55



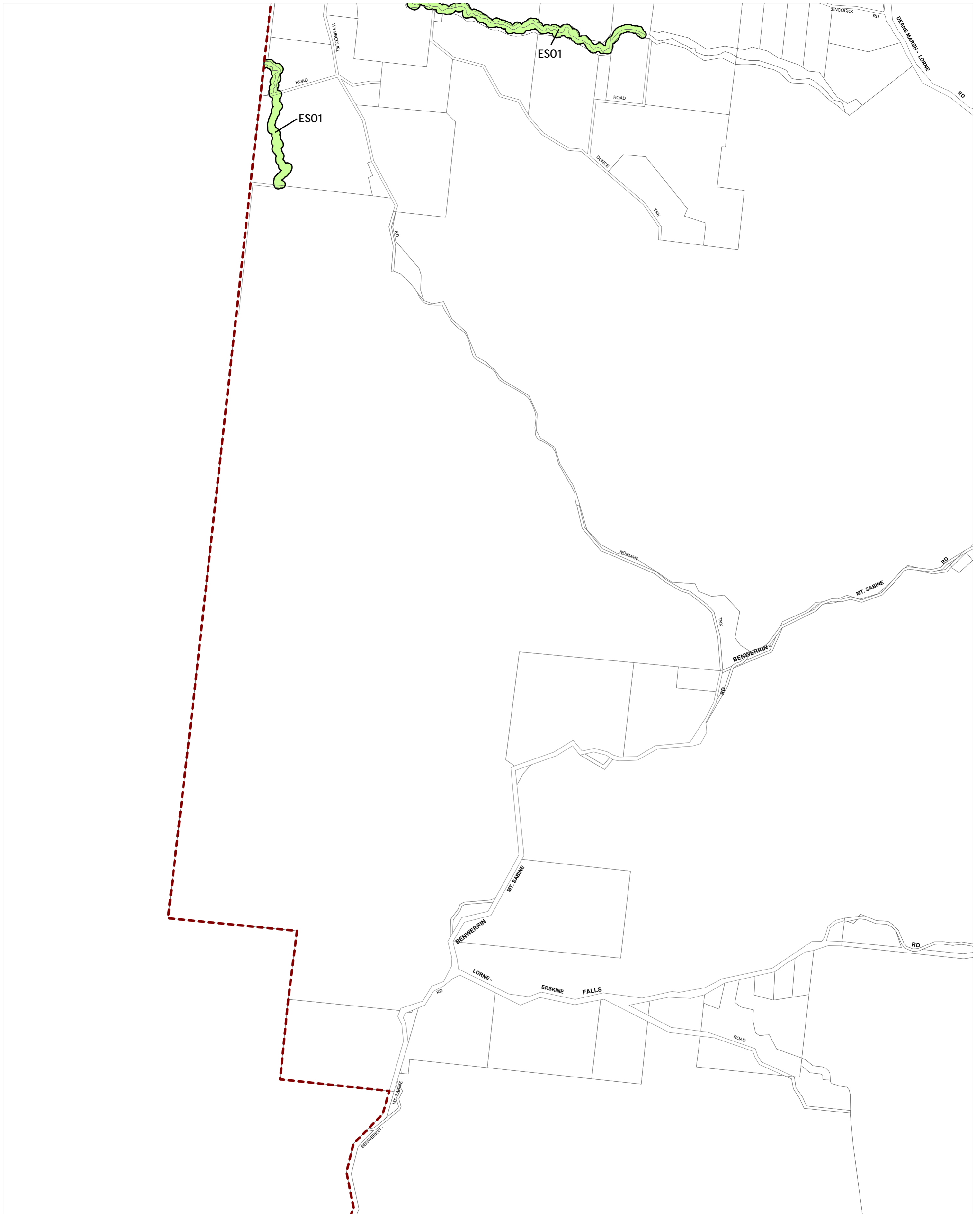
INDEX TO ADJOINING METRIC SERIES MAP

1	2	3	4	5
6	7	8	9	10
11	12	13	14	15
16	17	18	19	20
21	22	23	24	25
26	27	28	29	30
31	32	33	34	35
36	37	38	39	40
41	42	43	44	45

Printed: 12/11/2014

AMENDMENT C85

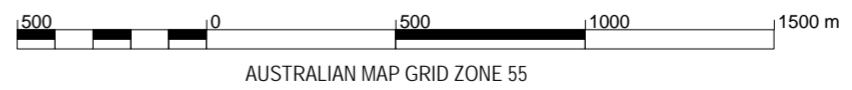
SURF COAST PLANNING SCHEME - LOCAL PROVISION



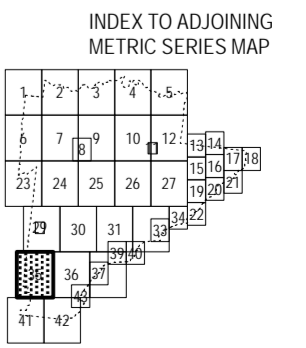
This publication is copyright. No part may be reproduced by any process except in accordance with the provisions of the Copyright Act. © State of Victoria.

This map should be read in conjunction with additional Planning Overlay Maps (if applicable) as indicated on the INDEX TO MAPS.

Overlays
 ES01 Environmental Significance Overlay - Schedule 1



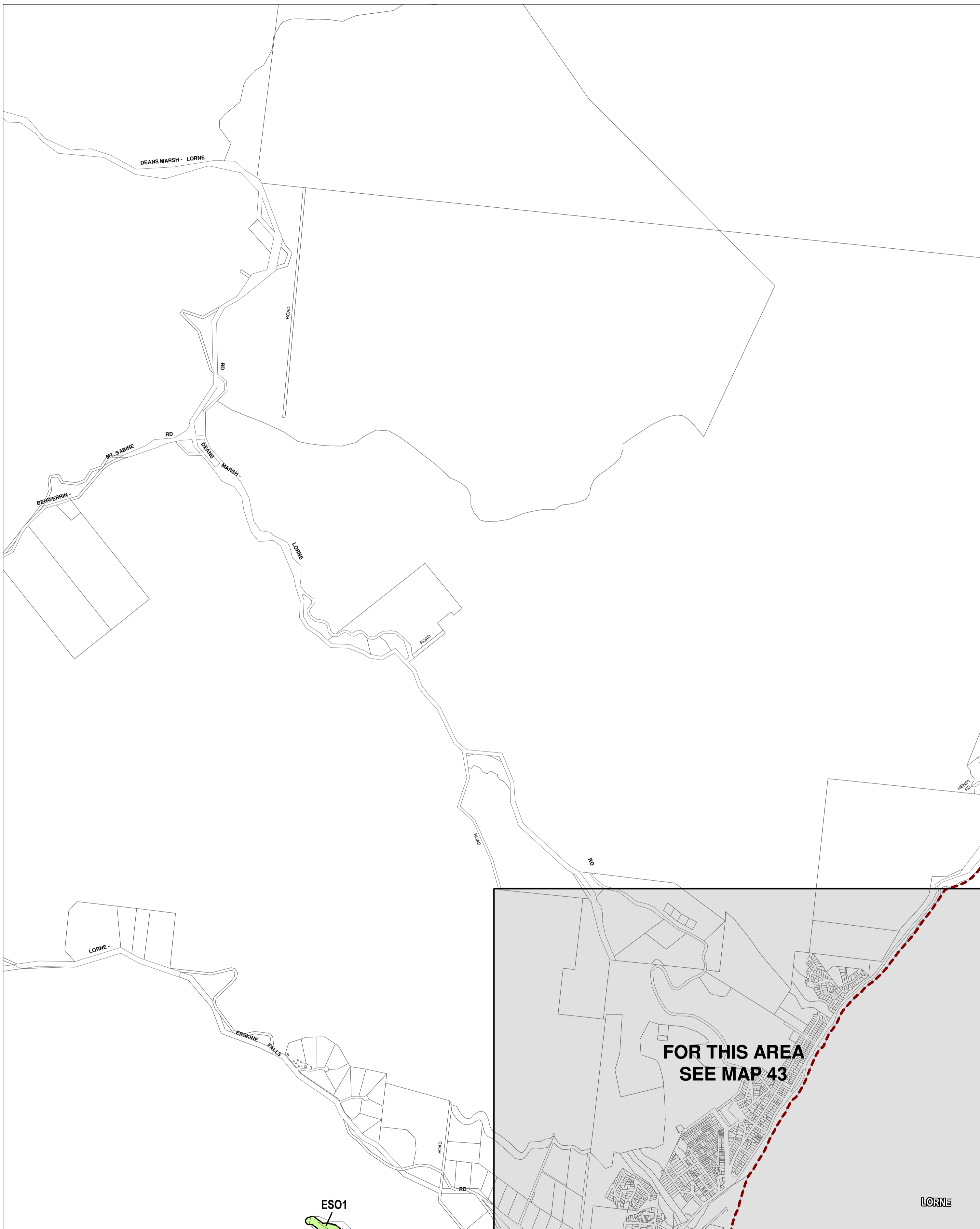
AUSTRALIAN MAP GRID ZONE 55



Printed: 12/11/2014

AMENDMENT C85

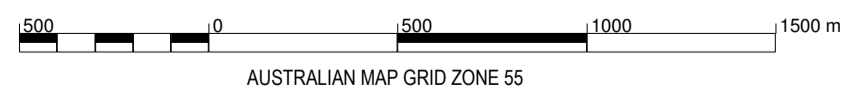
SURF COAST PLANNING SCHEME - LOCAL PROVISION



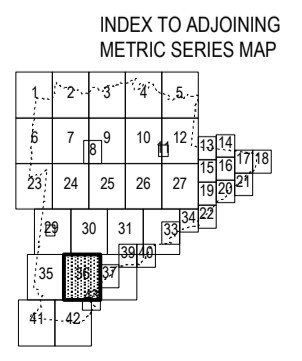
This publication is copyright. No part may be reproduced by any process except in accordance with the provisions of the Copyright Act. © State of Victoria.
 This map should be read in conjunction with additional Planning Overlay Maps (if applicable) as indicated on the INDEX TO MAPS.

Overlays

ES01 Environmental Significance Overlay - Schedule 1



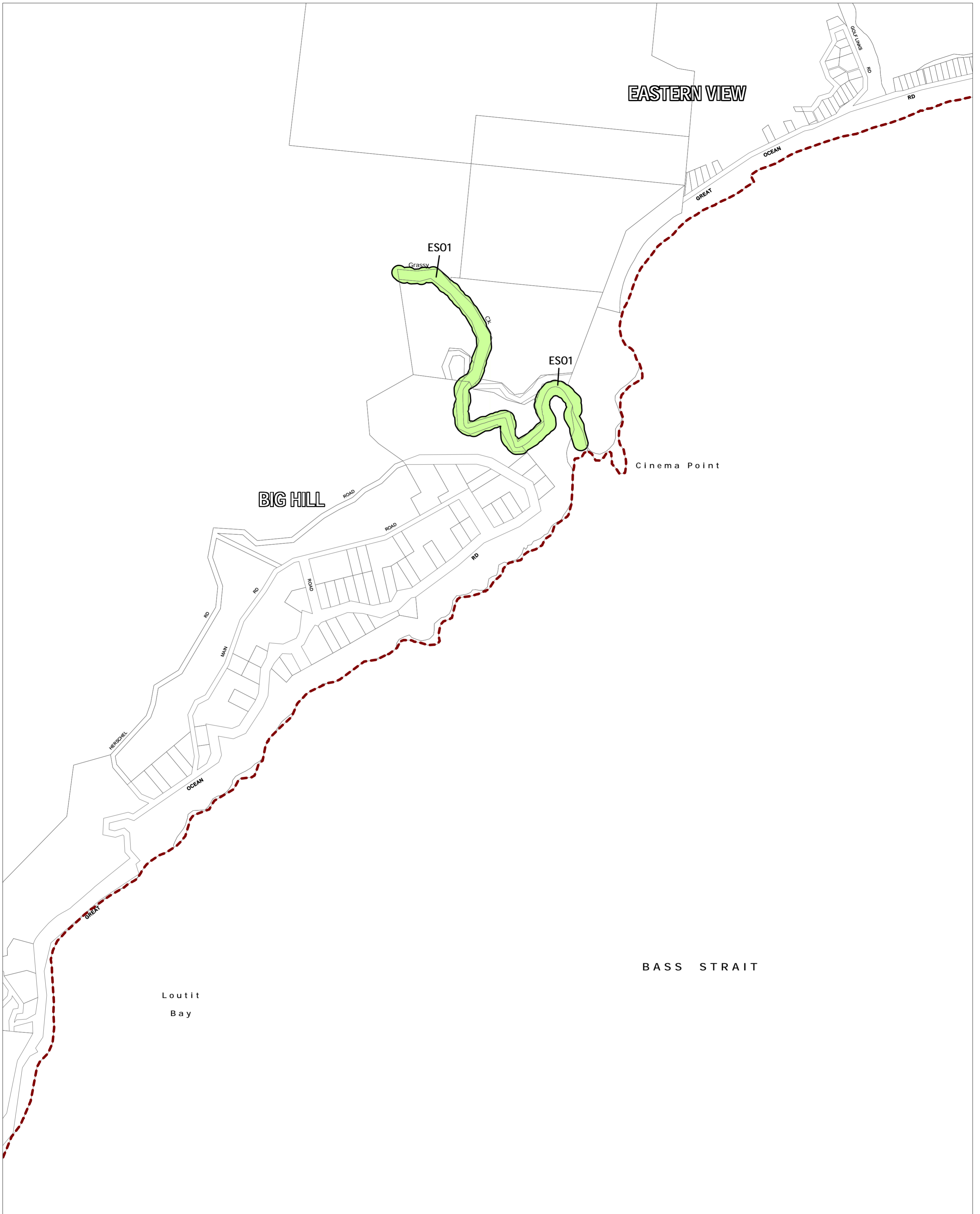
AUSTRALIAN MAP GRID ZONE 55



Printed: 12/11/2014

AMENDMENT C85

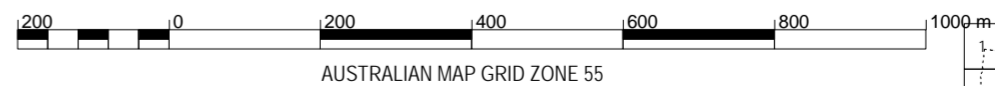
SURF COAST PLANNING SCHEME - LOCAL PROVISION



This publication is copyright. No part may be reproduced by any process except in accordance with the provisions of the Copyright Act. © State of Victoria.

This map should be read in conjunction with additional Planning Overlay Maps (if applicable) as indicated on the INDEX TO MAPS.

Overlays
 ES01 Environmental Significance Overlay - Schedule 1



INDEX TO ADJOINING METRIC SERIES MAP

1	2	3	4	5
6	7	8	9	10
11	12	13	14	15
16	17	18	19	20
21	22	23	24	25
26	27	28	29	30
31	32	33	34	35
36	37	38	39	40
41	42			

Printed: 12/11/2014

AMENDMENT C85

SURF COAST PLANNING SCHEME - LOCAL PROVISION



This publication is copyright. No part may be reproduced by any process except in accordance with the provisions of the Copyright Act. © State of Victoria.

This map should be read in conjunction with additional Planning Overlay Maps (if applicable) as indicated on the INDEX TO MAPS.

Overlays
 ES01 Environmental Significance Overlay - Schedule 1

Municipal Boundary (If shown)

500 0 500 m

AUSTRALIAN MAP GRID ZONE 55

PREPARED BY: Planning Mapping Services



Printed: 31/8/2017

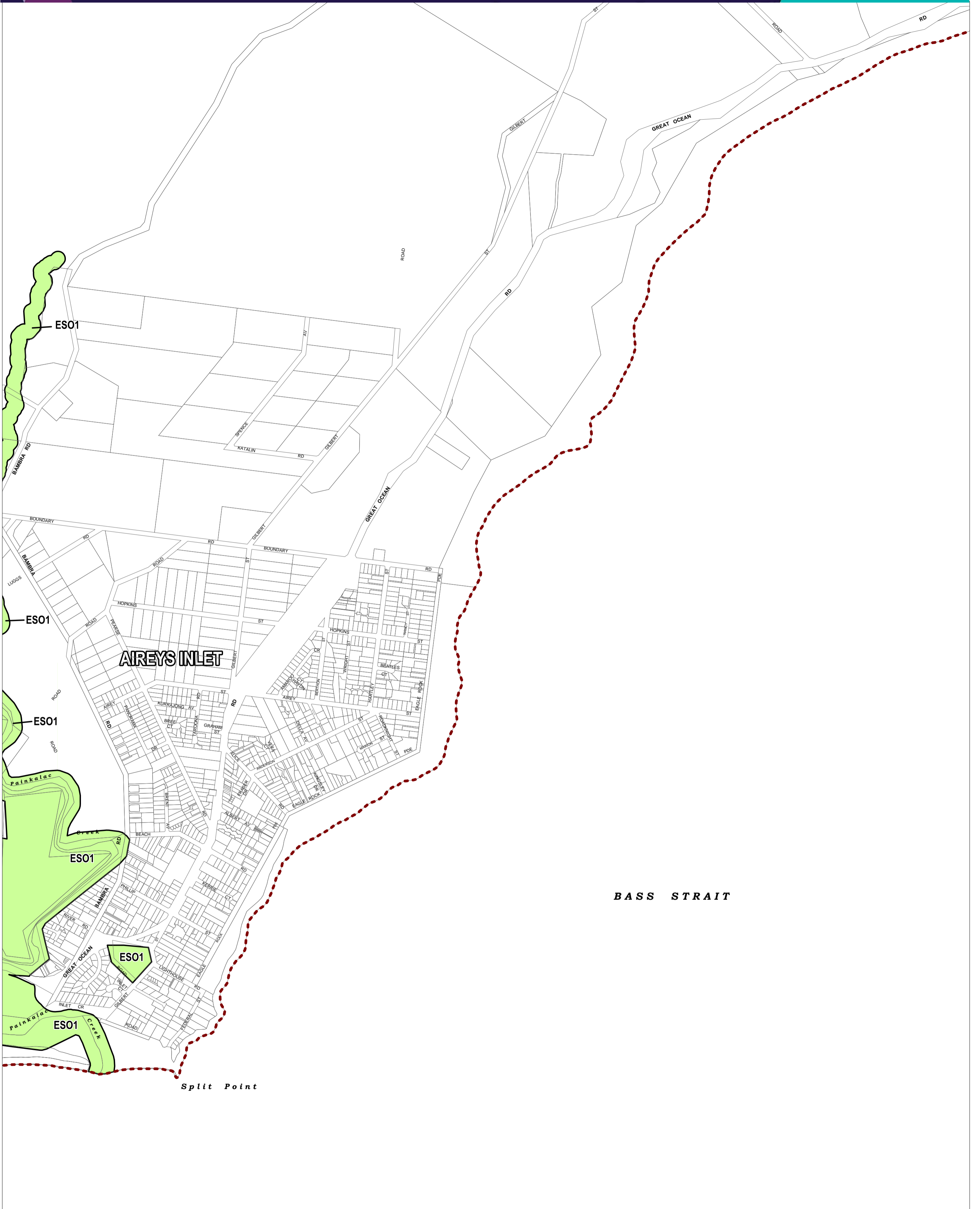
AMENDMENT C85

VICTORIA
 State Government

Environment,
 Land, Water
 and Planning

INDEX TO ADJOINING SCHEME MAPS

1	2	3	4	5
6	7	8	9	10
11	12	13	14	15
16	17	18	19	20
21	22	23	24	25
26	27	28	29	30
31	32	33	34	35
36	37	38	39	40
41	42			



This publication is copyright. No part may be reproduced by any process except in accordance with the provisions of the Copyright Act. © State of Victoria.

This map should be read in conjunction with additional Planning Overlay Maps (if applicable) as indicated on the INDEX TO MAPS.

Overlays
 ESO1 Environmental Significance Overlay - Schedule 1

— Municipal Boundary (If shown)

500 0 500 m

AUSTRALIAN MAP GRID ZONE 55

PREPARED BY: Planning Mapping Services



Printed: 31/8/2017

AMENDMENT C85

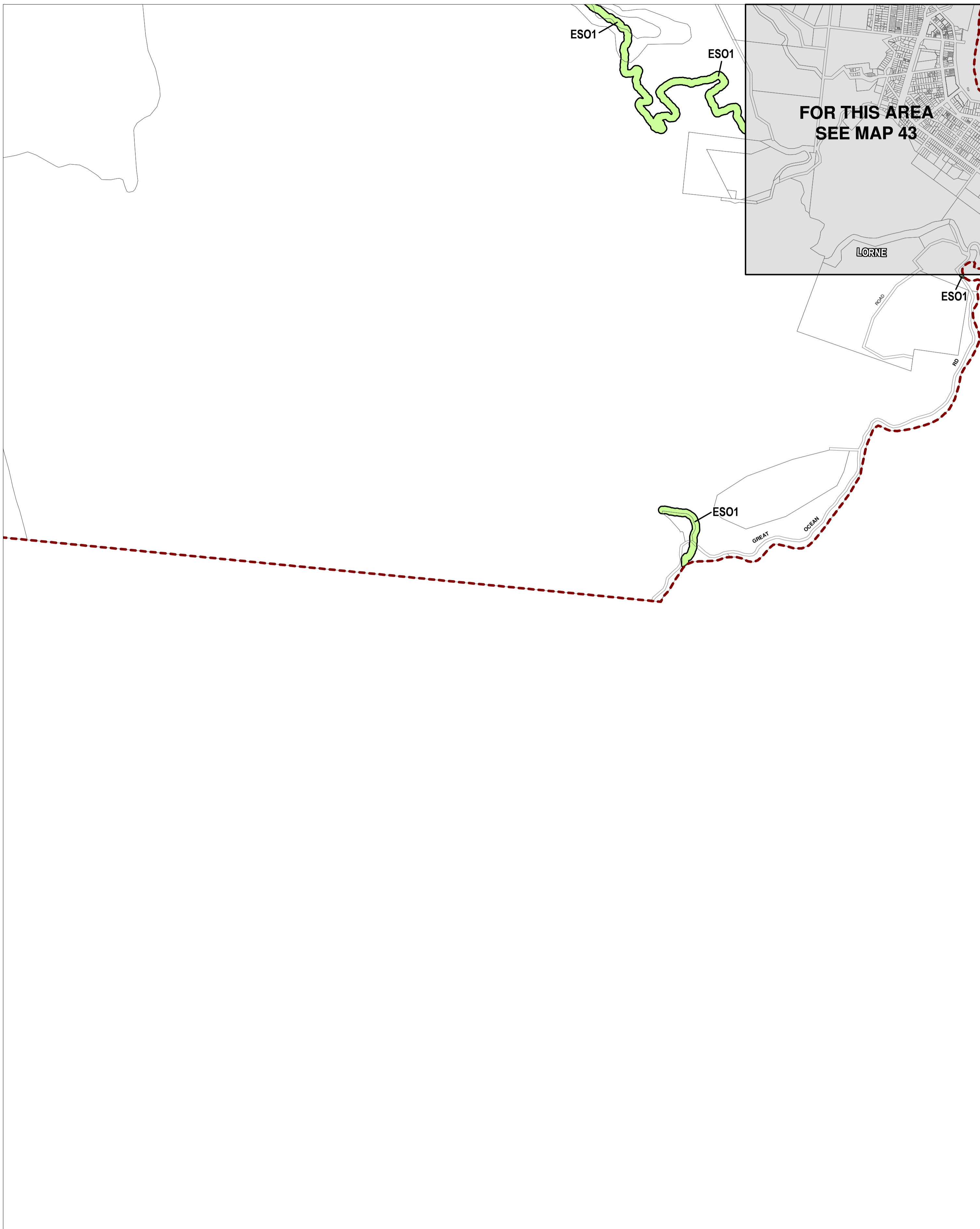


Environment, Land, Water and Planning

INDEX TO ADJOINING SCHEME MAPS

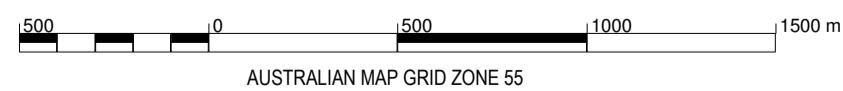
1	2	3	4	5
6	7	8	9	10
11	12	13	14	15
16	17	18	19	20
21	22	23	24	25
26	27	28	29	30
31	32	33	34	35
36	37	38	39	40
41	42	43	44	45

SURF COAST PLANNING SCHEME - LOCAL PROVISION



This publication is copyright. No part may be reproduced by any process except in accordance with the provisions of the Copyright Act. © State of Victoria. This map should be read in conjunction with additional Planning Overlay Maps (if applicable) as indicated on the INDEX TO MAPS.

Overlays
ES01 Environmental Significance Overlay - Schedule 1



AUSTRALIAN MAP GRID ZONE 55



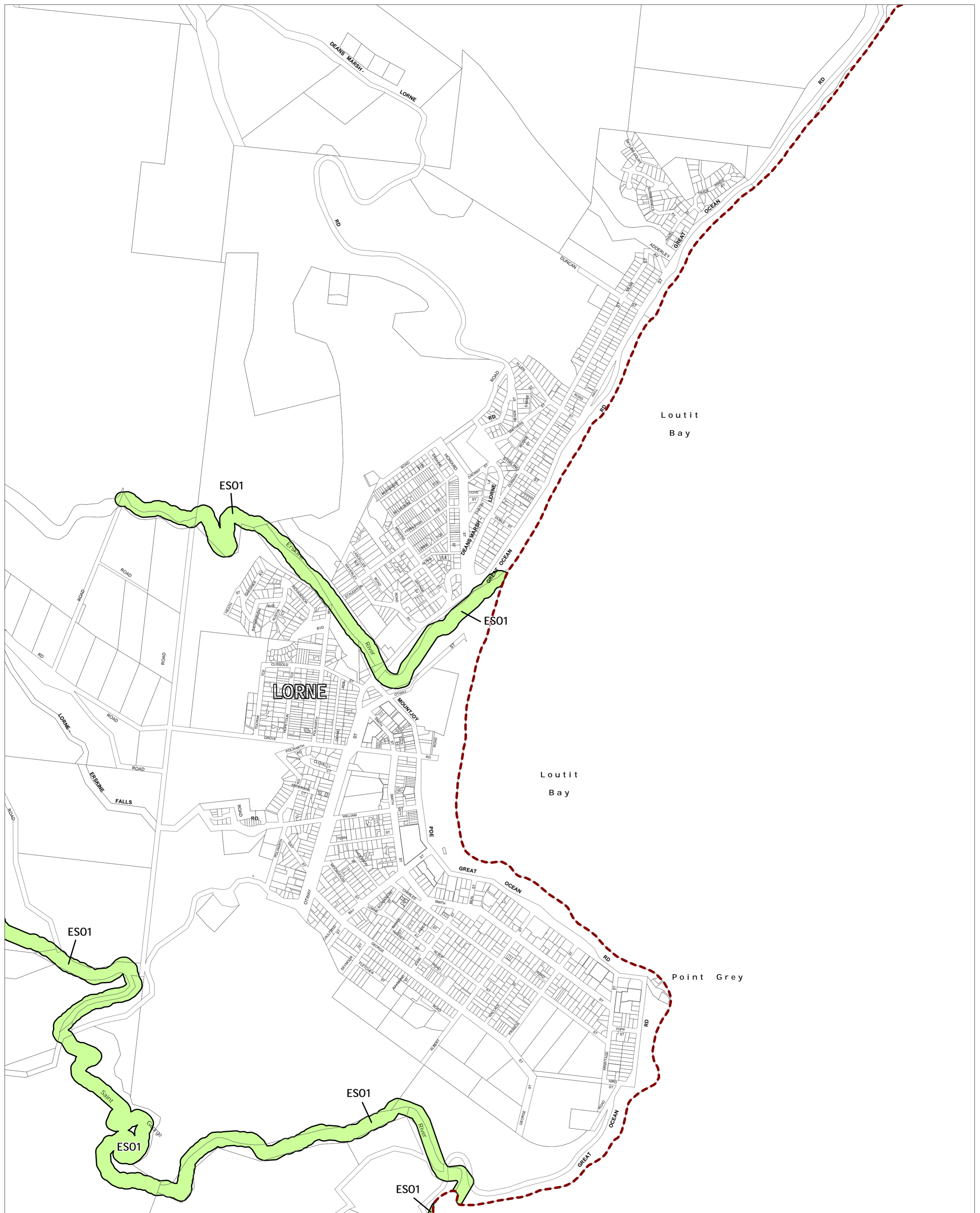
INDEX TO ADJOINING METRIC SERIES MAP

1	2	3	4	5	6	7	8	9	10	11	12	13	14	15	16	17	18	19	20	21
22	23	24	25	26	27	28	29	30	31	32	33	34	35	36	37	38	39	40	41	42

Printed: 12/11/2014

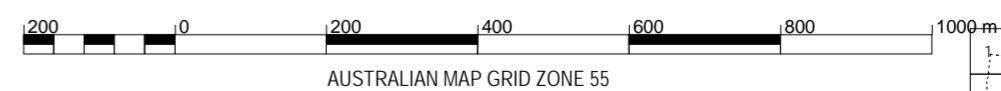
AMENDMENT C85

SURF COAST PLANNING SCHEME - LOCAL PROVISION



This publication is copyright. No part may be reproduced by any process except in accordance with the provisions of the Copyright Act. © State of Victoria.
 This map should be read in conjunction with additional Planning Overlay Maps (if applicable) as indicated on the INDEX TO MAPS.

Overlays
 ES01 Environmental Significance Overlay - Schedule 1



AUSTRALIAN MAP GRID ZONE 55

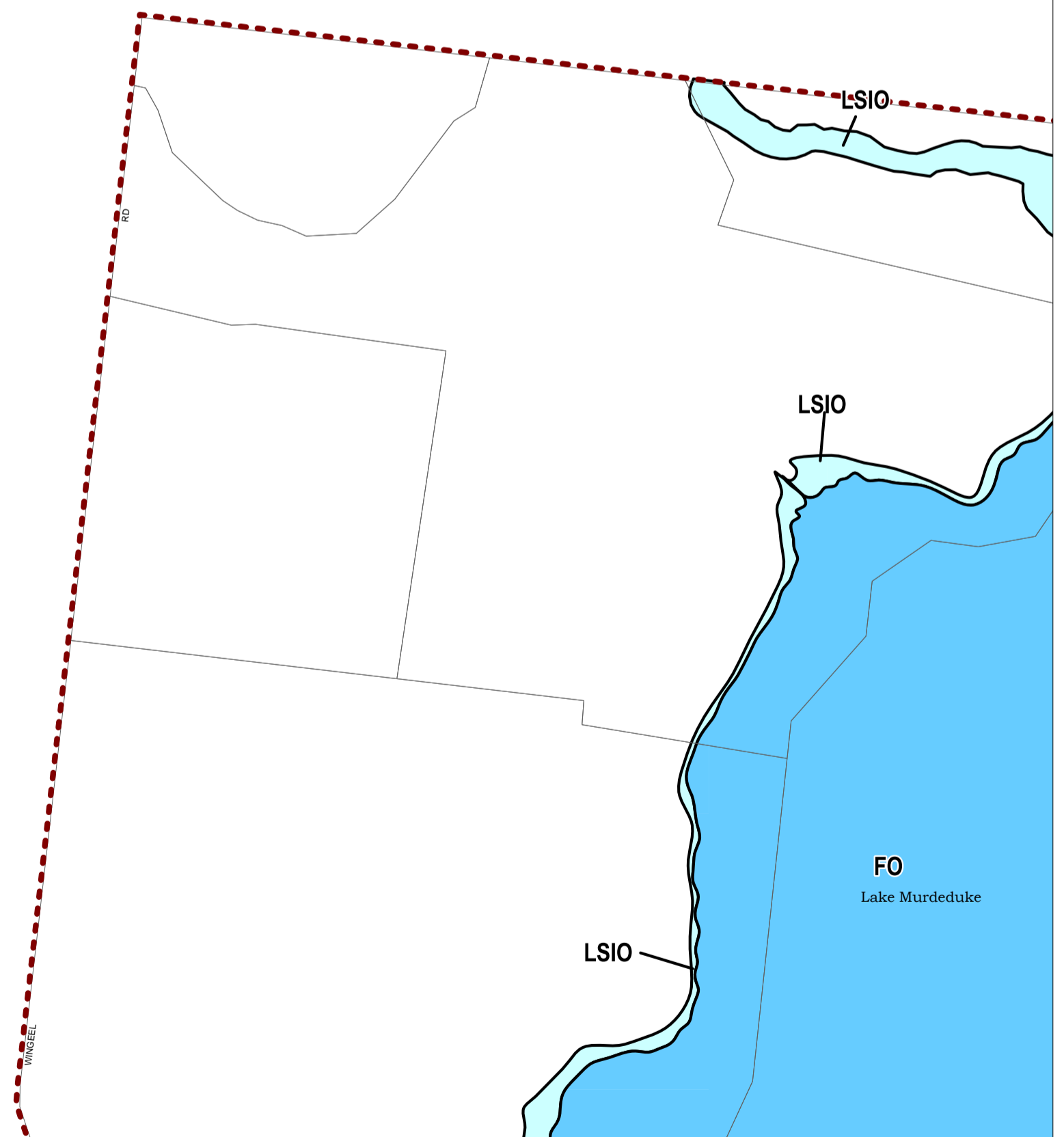


INDEX TO ADJOINING METRIC SERIES MAP

1	2	3	4	5
6	7	8	9	10
11	12	13	14	15
16	17	18	19	20
21	22	23	24	25
26	27	28	29	30
31	32	33	34	35
36	37	38	39	40
41	42	43	44	45

Printed: 12/11/2014

AMENDMENT C85



This publication is copyright. No part may be reproduced by any process except in accordance with the provisions of the Copyright Act. © State of Victoria.

This map should be read in conjunction with additional Planning Overlay Maps (if applicable) as indicated on the INDEX TO MAPS.

- Overlays**
- FO Floodway Overlay
 - LSIO Land Subject To Inundation Overlay

Municipal Boundary (If shown)

500 0 500 1000 1500 m

AUSTRALIAN MAP GRID ZONE 55

PREPARED BY: Planning Mapping Services



Printed: 30/8/2017

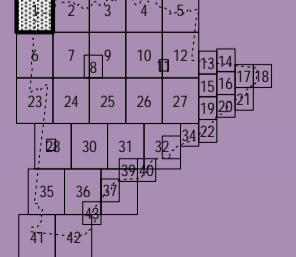
AMENDMENT C85

VICTORIA
State Government

Environment,
Land, Water
and Planning

INDEX TO ADJOINING

SCHEME MAPS





This publication is copyright. No part may be reproduced by any process except in accordance with the provisions of the Copyright Act. © State of Victoria.
 This map should be read in conjunction with additional Planning Overlay Maps (if applicable) as indicated on the INDEX TO MAPS.

- Overlays**
- FO Floodway Overlay
 - LSIO Land Subject To Inundation Overlay

Municipal Boundary (If shown)



AUSTRALIAN MAP GRID ZONE 55
 PREPARED BY: Planning Mapping Services




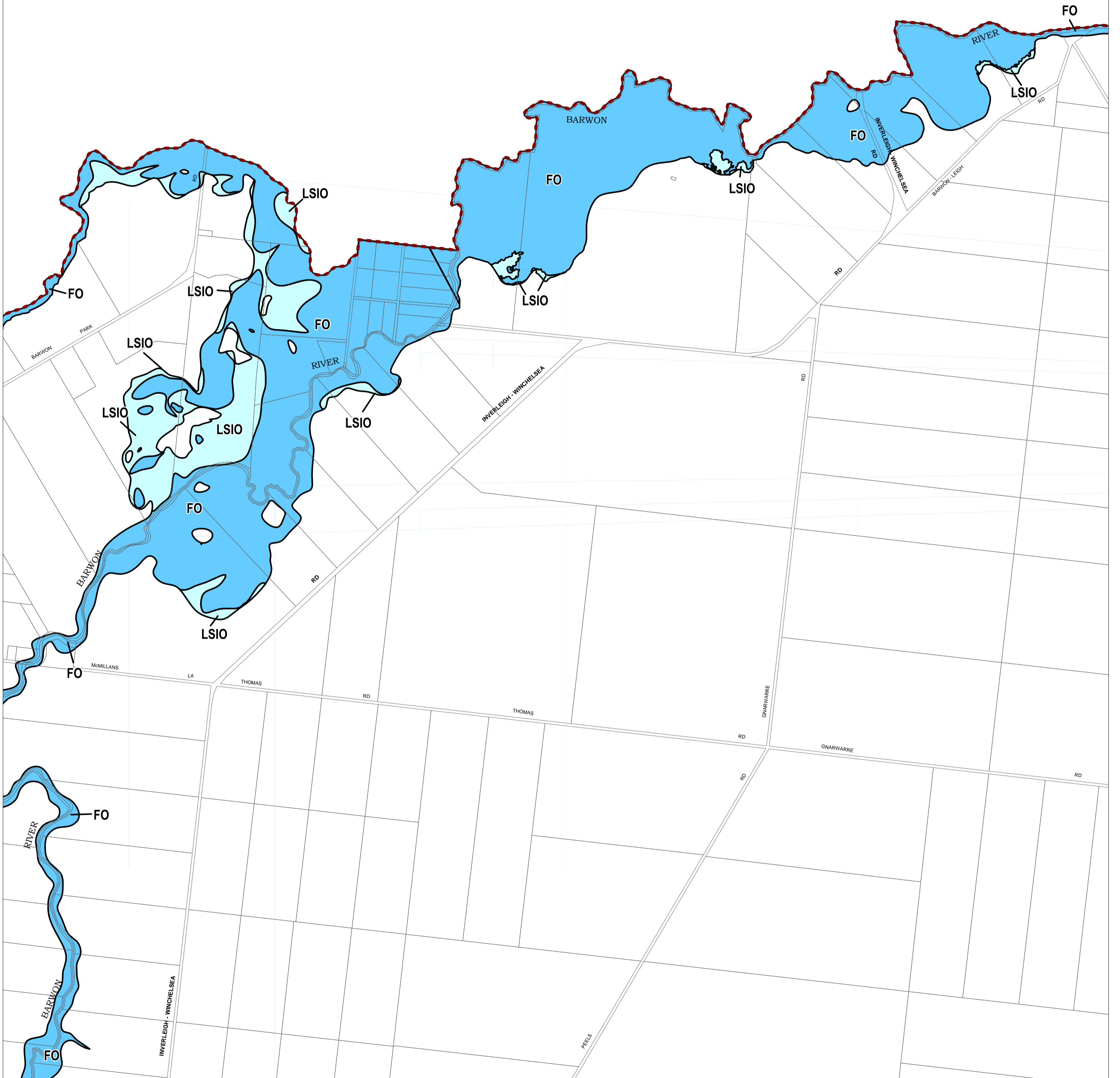
Printed: 30/8/2017

AMENDMENT C85



Environment, Land, Water and Planning





This publication is copyright. No part may be reproduced by any process except in accordance with the provisions of the Copyright Act. © State of Victoria.

This map should be read in conjunction with additional Planning Overlay Maps (if applicable) as indicated on the INDEX TO MAPS.

Overlays
 FO Floodway Overlay
 LSIO Land Subject To Inundation Overlay

Municipal Boundary (If shown)

500 0 500 1000 1500 m

AUSTRALIAN MAP GRID ZONE 55

PREPARED BY: Planning Mapping Services



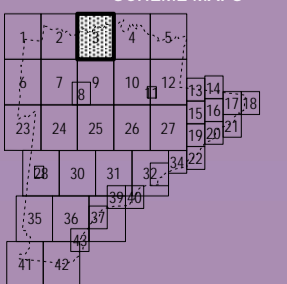
Printed: 30/8/2017

AMENDMENT C85

VICTORIA
State Government

Environment, Land, Water and Planning

INDEX TO ADJOINING SCHEME MAPS





This publication is copyright. No part may be reproduced by any process except in accordance with the provisions of the Copyright Act. © State of Victoria.

This map should be read in conjunction with additional Planning Overlay Maps (if applicable) as indicated on the INDEX TO MAPS.

Overlays
FO Floodway Overlay

Municipal Boundary (If shown)

500 0 500 1000 1500 m

AUSTRALIAN MAP GRID ZONE 55

PREPARED BY: Planning Mapping Services



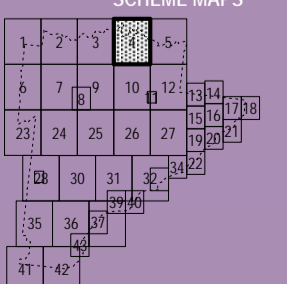
Printed: 30/8/2017

AMENDMENT C85

VICTORIA
State Government

Environment,
Land, Water
and Planning

INDEX TO ADJOINING SCHEME MAPS





This publication is copyright. No part may be reproduced by any process except in accordance with the provisions of the Copyright Act. © State of Victoria.

This map should be read in conjunction with additional Planning Overlay Maps (if applicable) as indicated on the INDEX TO MAPS.

- Overlays**
- FO Floodway Overlay
 - LSIO Land Subject To Inundation Overlay

— Municipal Boundary (If shown)

500 0 500 1000 1500 m

AUSTRALIAN MAP GRID ZONE 55

PREPARED BY: Planning Mapping Services



Printed: 30/8/2017

AMENDMENT C85



Environment, Land, Water and Planning

INDEX TO ADJOINING SCHEME MAPS

1	2	3	4	5
6	7	8	9	10
11	12	13	14	15
16	17	18	19	20
21	22	23	24	25
26	27	28	29	30
31	32	33	34	35
36	37	38	39	40
41	42			



This publication is copyright. No part may be reproduced by any process except in accordance with the provisions of the Copyright Act. © State of Victoria.

This map should be read in conjunction with additional Planning Overlay Maps (if applicable) as indicated on the INDEX TO MAPS.

- Overlays**
- FO Floodway Overlay
 - LSIO Land Subject To Inundation Overlay

Municipal Boundary (if shown)

500 0 500 1000 1500 m

AUSTRALIAN MAP GRID ZONE 55

PREPARED BY: Planning Mapping Services



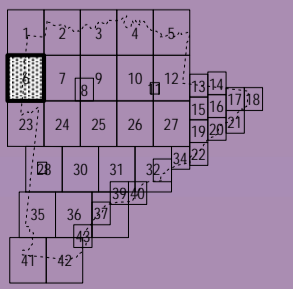
Printed: 30/8/2017

AMENDMENT C85

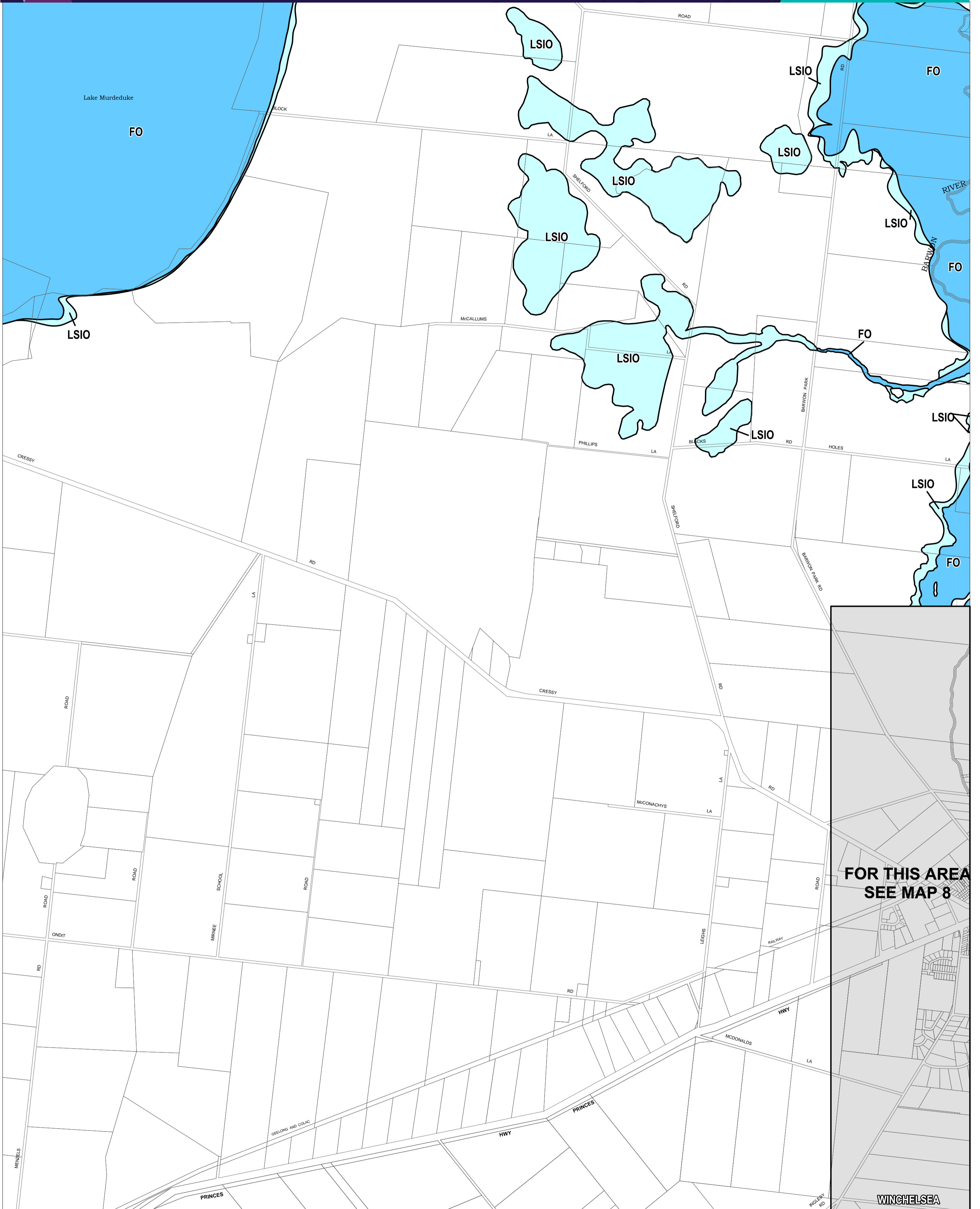
VICTORIA
State Government

Environment,
Land, Water
and Planning

INDEX TO ADJOINING SCHEME MAPS



SURF COAST PLANNING SCHEME - LOCAL PROVISION



This publication is copyright. No part may be reproduced by any process except in accordance with the provisions of the Copyright Act. © State of Victoria.

This map should be read in conjunction with additional Planning Overlay Maps (if applicable) as indicated on the INDEX TO MAPS.

- Overlays**
- Floodway Overlay
 - Land Subject To Inundation Overlay

Municipal Boundary (If shown)

500 0 500 1000 1500 m

AUSTRALIAN MAP GRID ZONE 55

PREPARED BY: Planning Mapping Services



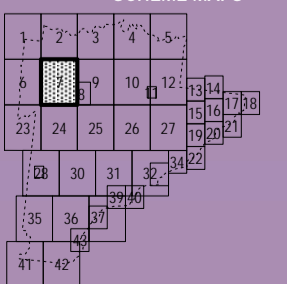
Printed: 30/8/2017

AMENDMENT C85

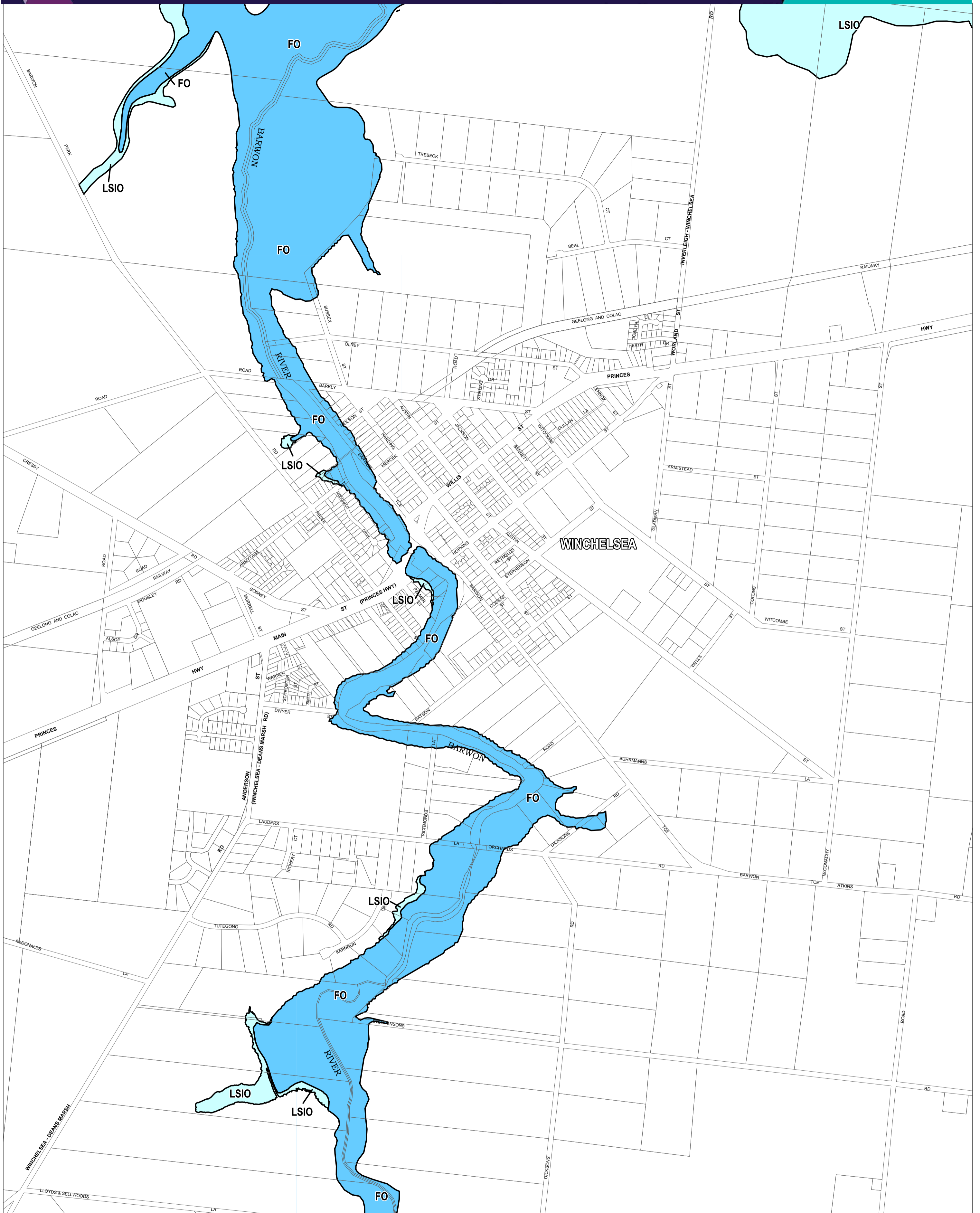
VICTORIA
State Government

Environment,
Land, Water
and Planning

INDEX TO ADJOINING SCHEME MAPS



SURF COAST PLANNING SCHEME - LOCAL PROVISION



This publication is copyright. No part may be reproduced by any process except in accordance with the provisions of the Copyright Act. © State of Victoria.

This map should be read in conjunction with additional Planning Overlay Maps (if applicable) as indicated on the INDEX TO MAPS.

- Overlays**
- FO Floodway Overlay
 - LSIO Land Subject To Inundation Overlay

Municipal Boundary (if shown)

500 0 500 m

AUSTRALIAN MAP GRID ZONE 55

PREPARED BY: Planning Mapping Services



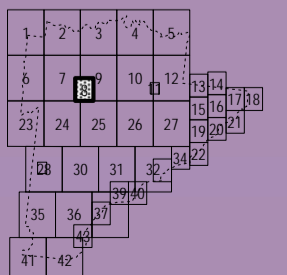
Printed: 30/8/2017

AMENDMENT C85

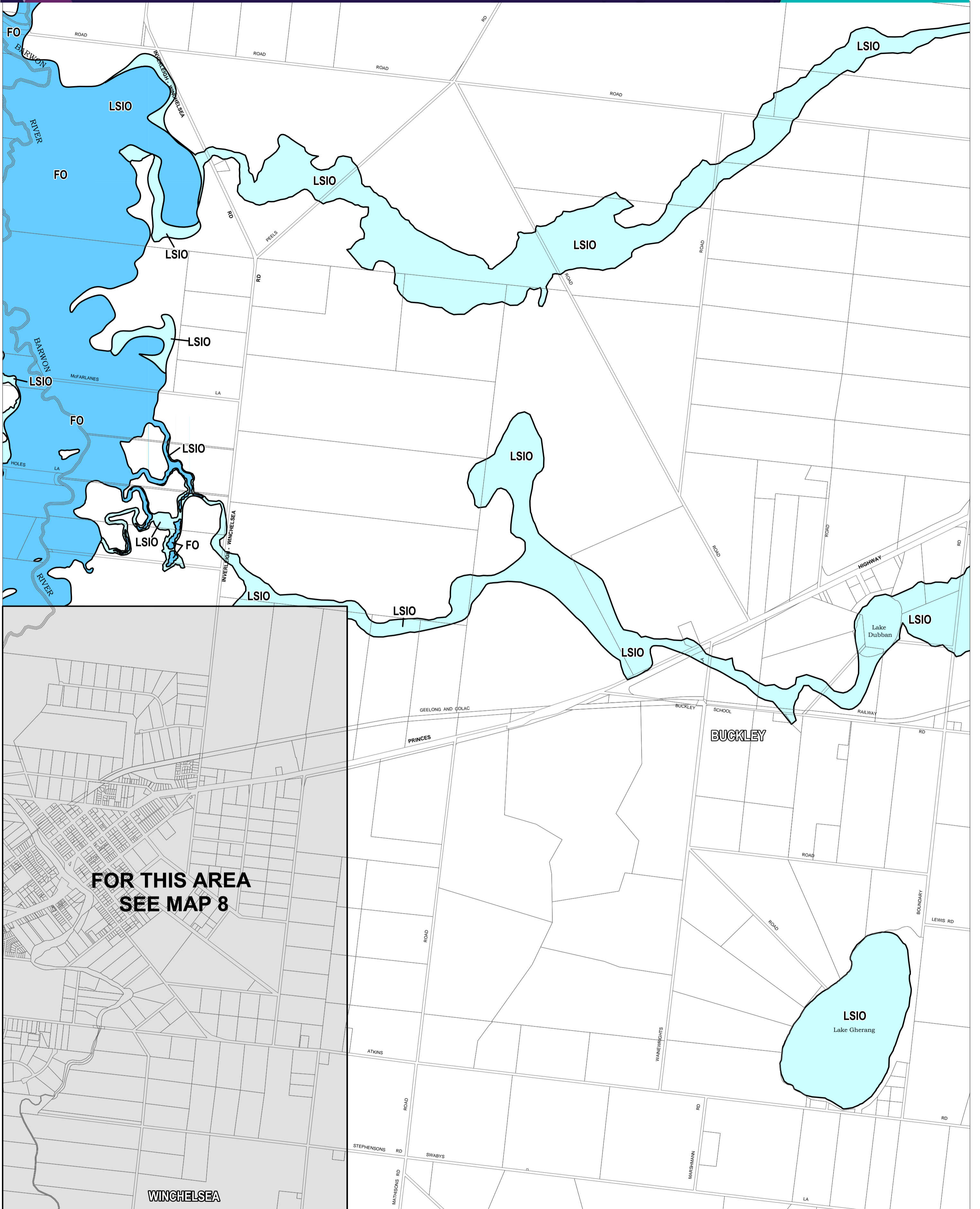


Environment, Land, Water and Planning

INDEX TO ADJOINING SCHEME MAPS



SURF COAST PLANNING SCHEME - LOCAL PROVISION



This publication is copyright. No part may be reproduced by any process except in accordance with the provisions of the Copyright Act. © State of Victoria.

This map should be read in conjunction with additional Planning Overlay Maps (if applicable) as indicated on the INDEX TO MAPS.

- Overlays**
- FO Floodway Overlay
 - LSIO Land Subject To Inundation Overlay

Municipal Boundary (If shown)

500 0 500 1000 1500 m

AUSTRALIAN MAP GRID ZONE 55

PREPARED BY: Planning Mapping Services



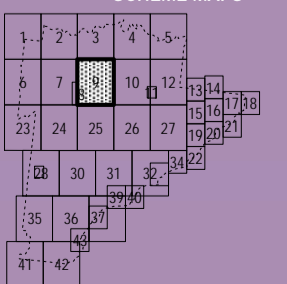
Printed: 30/8/2017

AMENDMENT C85

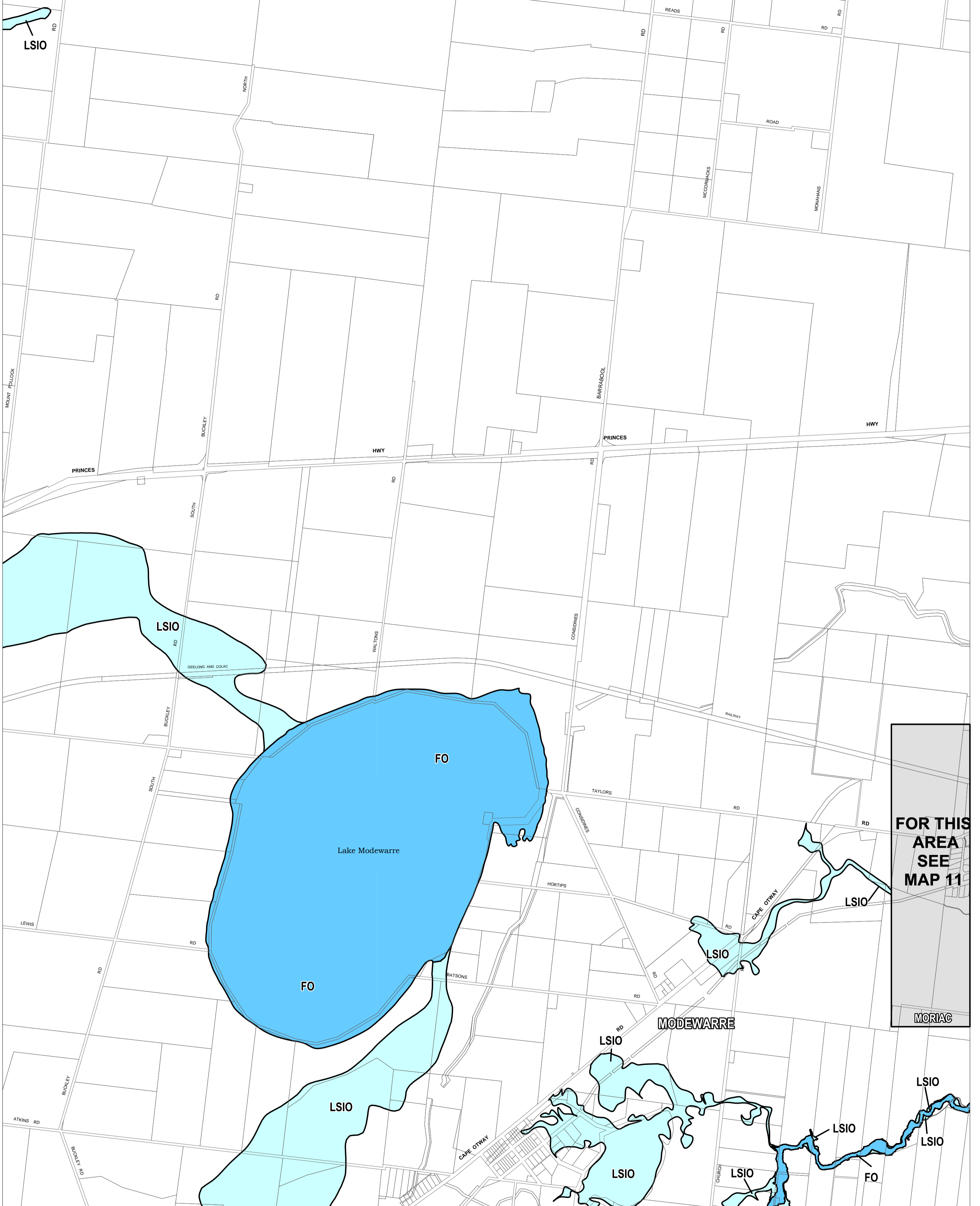
VICTORIA State Government

Environment, Land, Water and Planning

INDEX TO ADJOINING SCHEME MAPS



SURF COAST PLANNING SCHEME - LOCAL PROVISION



FOR THIS AREA SEE MAP 11

MORIAC

This publication is copyright. No part may be reproduced by any process except in accordance with the provisions of the Copyright Act. © State of Victoria.

This map should be read in conjunction with additional Planning Overlay Maps (if applicable) as indicated on the INDEX TO MAPS.

- Overlays**
- FO Floodway Overlay
 - LSIO Land Subject To Inundation Overlay

Municipal Boundary (If shown)

500 0 500 1000 1500 m

AUSTRALIAN MAP GRID ZONE 55

PREPARED BY: Planning Mapping Services



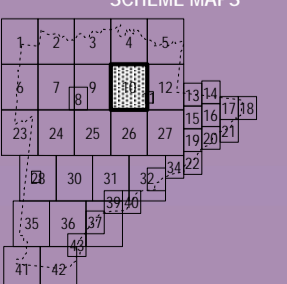
Printed: 30/8/2017

AMENDMENT C85

VICTORIA
State Government

Environment, Land, Water and Planning

INDEX TO ADJOINING SCHEME MAPS



SURF COAST PLANNING SCHEME - LOCAL PROVISION



This publication is copyright. No part may be reproduced by any process except in accordance with the provisions of the Copyright Act. © State of Victoria.

This map should be read in conjunction with additional Planning Overlay Maps (if applicable) as indicated on the INDEX TO MAPS.

Overlays
 LSI0 Land Subject To Inundation Overlay

Municipal Boundary (If shown)

200 0 200 m

AUSTRALIAN MAP GRID ZONE 55

PREPARED BY: Planning Mapping Services



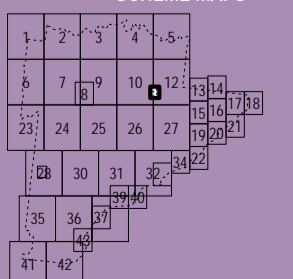
Printed: 30/8/2017

AMENDMENT C85

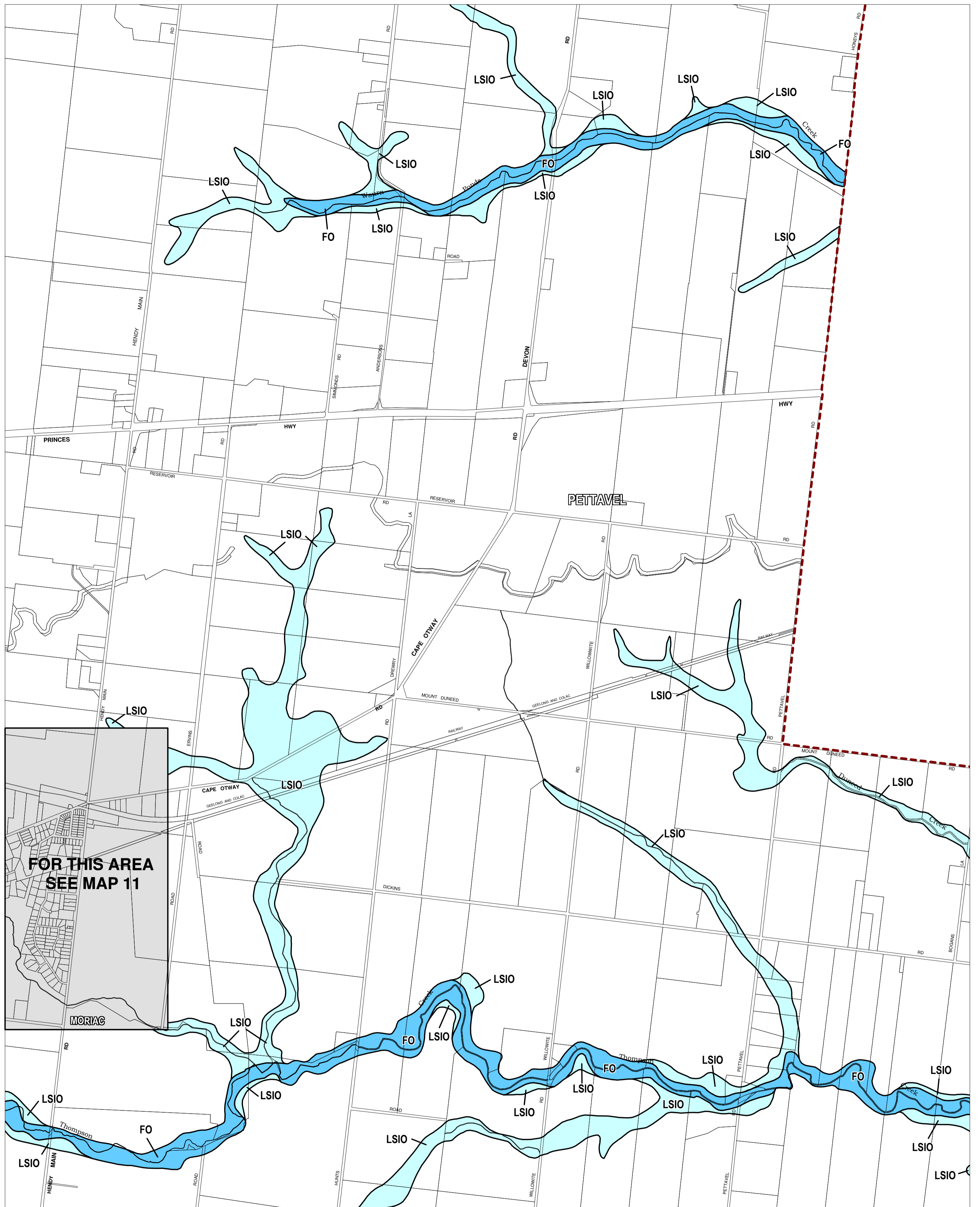


Environment, Land, Water and Planning

INDEX TO ADJOINING SCHEME MAPS



SURF COAST PLANNING SCHEME - LOCAL PROVISION

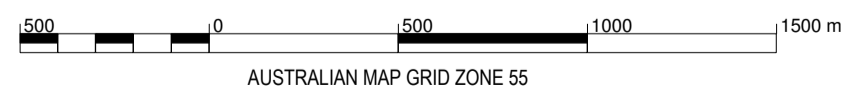


**FOR THIS AREA
SEE MAP 11**

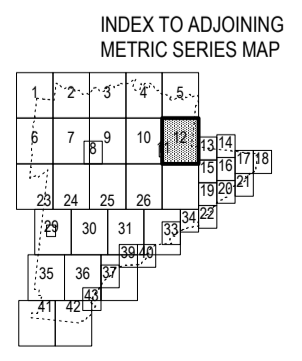
This publication is copyright. No part may be reproduced by any process except in accordance with the provisions of the Copyright Act. © State of Victoria. This map should be read in conjunction with additional Planning Overlay Maps (if applicable) as indicated on the INDEX TO MAPS.

Overlays

- FO Floodway Overlay
- LSIO Land Subject To Inundation Overlay



AUSTRALIAN MAP GRID ZONE 55



Printed: 30/6/2014

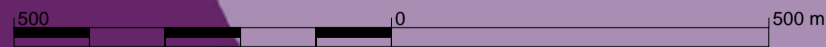
AMENDMENT C85



This publication is copyright. No part may be reproduced by any process except in accordance with the provisions of the Copyright Act. © State of Victoria.
 This map should be read in conjunction with additional Planning Overlay Maps (if applicable) as indicated on the INDEX TO MAPS.

- Overlays**
- Floodway Overlay
 - Land Subject To Inundation Overlay

Municipal Boundary (If shown)



AUSTRALIAN MAP GRID ZONE 55
 PREPARED BY: Planning Mapping Services



Printed: 31/8/2017

AMENDMENT C85



Environment,
 Land, Water
 and Planning

INDEX TO ADJOINING SCHEME MAPS

1	2	3	4	5
6	7	8	9	10
11	12	13	14	15
16	17	18	19	20
21	22	23	24	25
26	27	28	29	30
31	32	33	34	35
36	37	38	39	40
41	42			

SURF COAST PLANNING SCHEME - LOCAL PROVISION

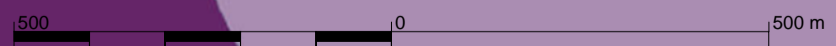


This publication is copyright. No part may be reproduced by any process except in accordance with the provisions of the Copyright Act. © State of Victoria.

This map should be read in conjunction with additional Planning Overlay Maps (if applicable) as indicated on the INDEX TO MAPS.

- Overlays**
- Floodway Overlay
 - Land Subject To Inundation Overlay

Municipal Boundary (If shown)



AUSTRALIAN MAP GRID ZONE 55

PREPARED BY: Planning Mapping Services



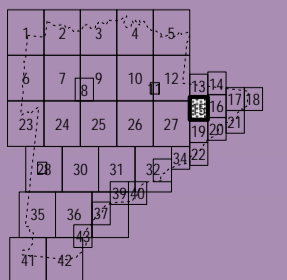
Printed: 31/8/2017

AMENDMENT C85

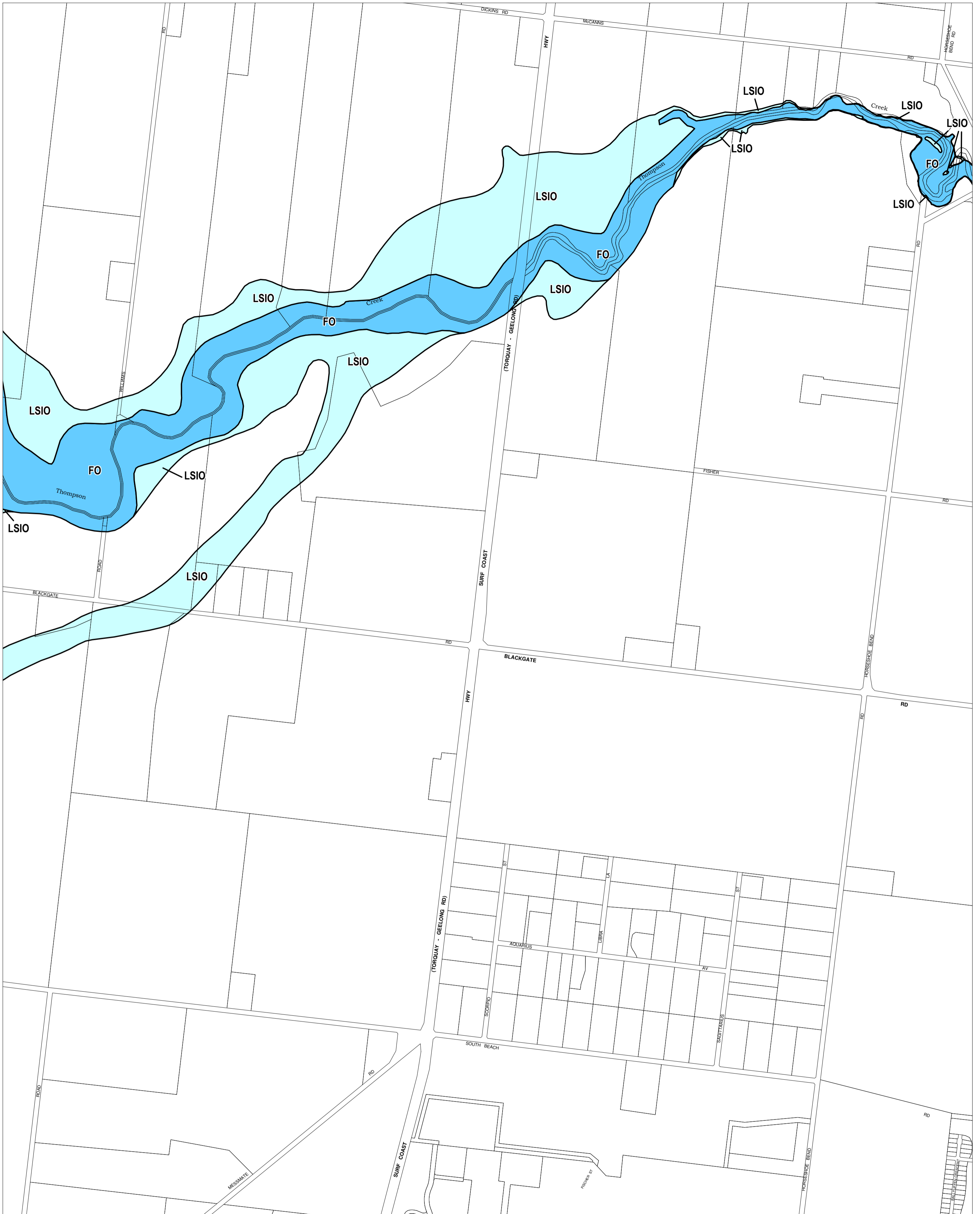
VICTORIA
State Government

Environment,
Land, Water
and Planning

INDEX TO ADJOINING SCHEME MAPS



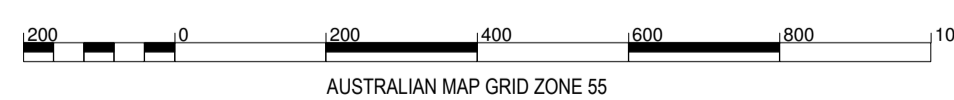
SURF COAST PLANNING SCHEME - LOCAL PROVISION



This publication is copyright. No part may be reproduced by any process except in accordance with the provisions of the Copyright Act. © State of Victoria.
 This map should be read in conjunction with additional Planning Overlay Maps (if applicable) as indicated on the INDEX TO MAPS.

Overlays

- Floodway Overlay
- Land Subject To Inundation Overlay



AUSTRALIAN MAP GRID ZONE 55



INDEX TO ADJOINING METRIC SERIES MAP

1	2	3	4	5	6
7	8	9	10	11	12
13	14	15	16	17	18
19	20	21	22	23	24
25	26	27	28	29	30
31	32	33	34	35	36
37	38	39	40	41	42

Printed: 30/6/2014

AMENDMENT C85



This publication is copyright. No part may be reproduced by any process except in accordance with the provisions of the Copyright Act. © State of Victoria.

This map should be read in conjunction with additional Planning Overlay Maps (if applicable) as indicated on the INDEX TO MAPS.

- Overlays**
- FO Floodway Overlay
 - LSIO Land Subject To Inundation Overlay

Municipal Boundary (If shown)

500 0 500 m

AUSTRALIAN MAP GRID ZONE 55

PREPARED BY: Planning Mapping Services



Printed: 31/8/2017

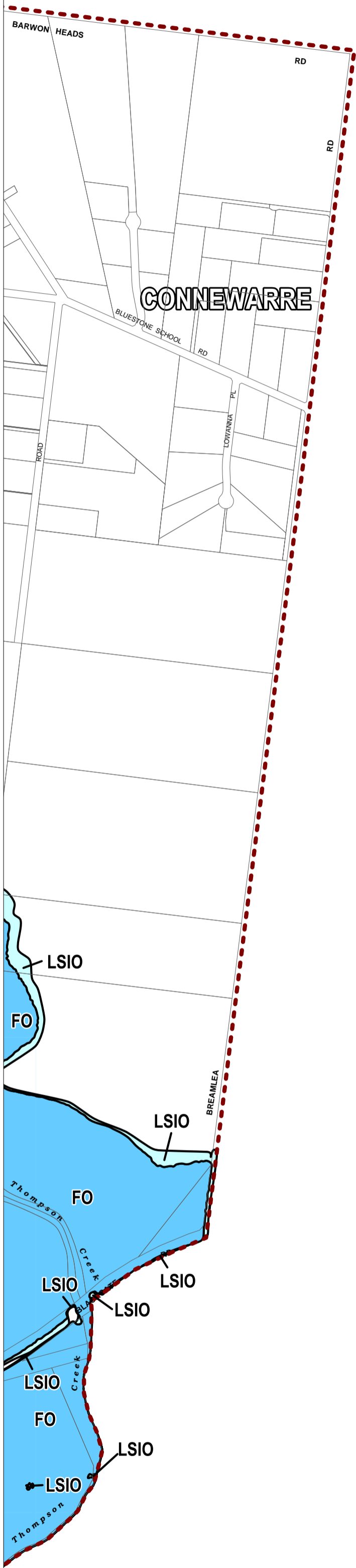
AMENDMENT C85



Environment, Land, Water and Planning

INDEX TO ADJOINING SCHEME MAPS

1	2	3	4	5
6	7	8	9	10
11	12	13	14	15
16	17	18	19	20
21	22	23	24	25
26	27	28	29	30
31	32	33	34	35
36	37	38	39	40
41	42			



This publication is copyright. No part may be reproduced by any process except in accordance with the provisions of the Copyright Act. © State of Victoria.

This map should be read in conjunction with additional Planning Overlay Maps (if applicable) as indicated on the INDEX TO MAPS.

- Overlays**
- FO Floodway Overlay
 - LSIO Land Subject To Inundation Overlay

Municipal Boundary (If shown)

500 0 500 m

AUSTRALIAN MAP GRID ZONE 55

PREPARED BY: Planning Mapping Services



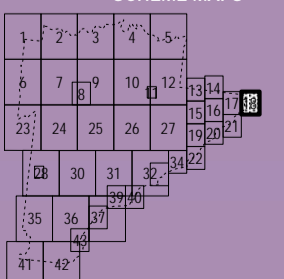
Printed: 31/8/2017

AMENDMENT C85

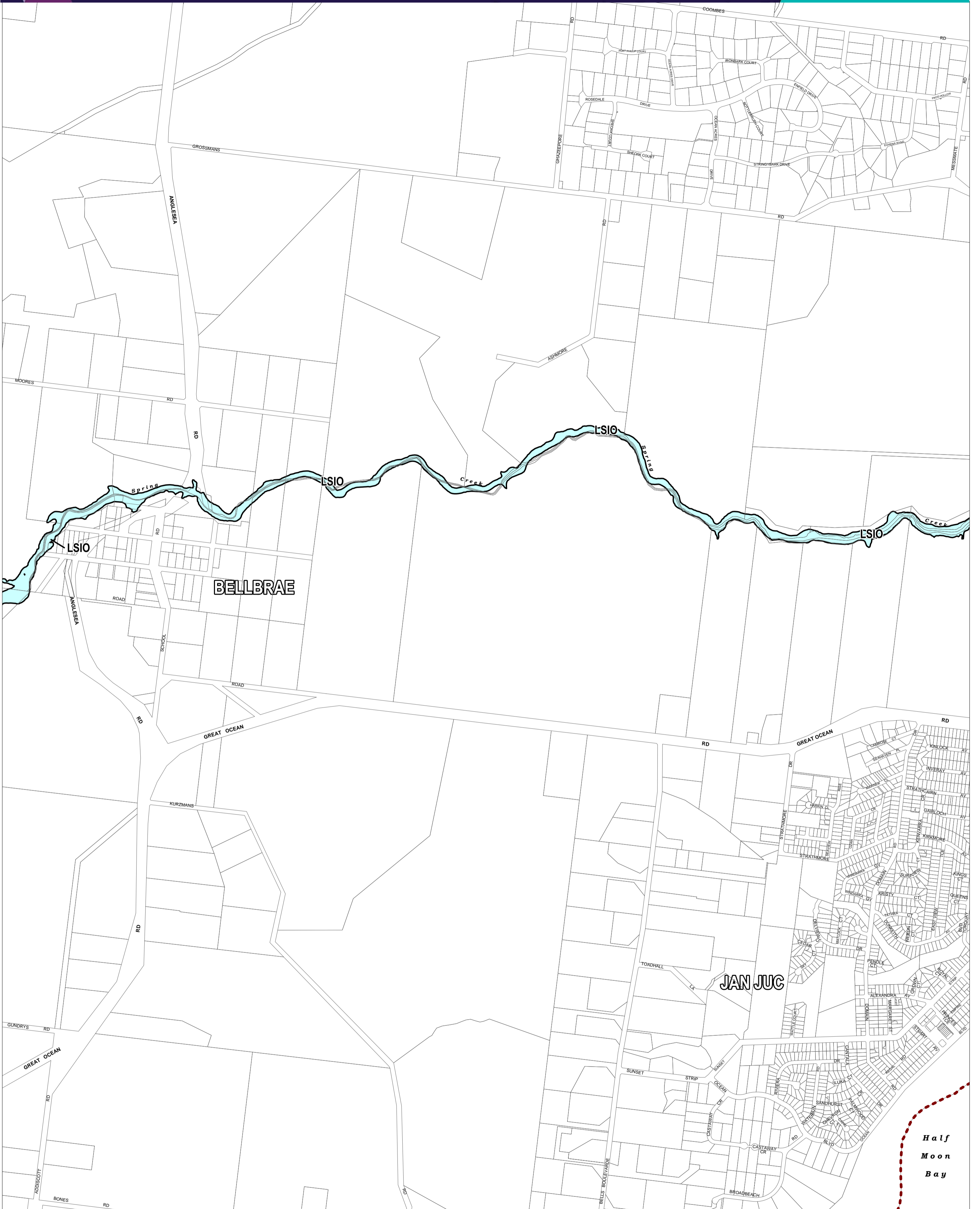


Environment,
Land, Water
and Planning

INDEX TO ADJOINING SCHEME MAPS



SURF COAST PLANNING SCHEME - LOCAL PROVISION



This publication is copyright. No part may be reproduced by any process except in accordance with the provisions of the Copyright Act. © State of Victoria.

This map should be read in conjunction with additional Planning Overlay Maps (if applicable) as indicated on the INDEX TO MAPS.

Overlays
 LSIO Land Subject to Inundation Overlay

Municipal Boundary (If shown)

500 0 500 m
 AUSTRALIAN MAP GRID ZONE 55

PREPARED BY: Planning Mapping Services



Printed: 31/8/2017

AMENDMENT C85

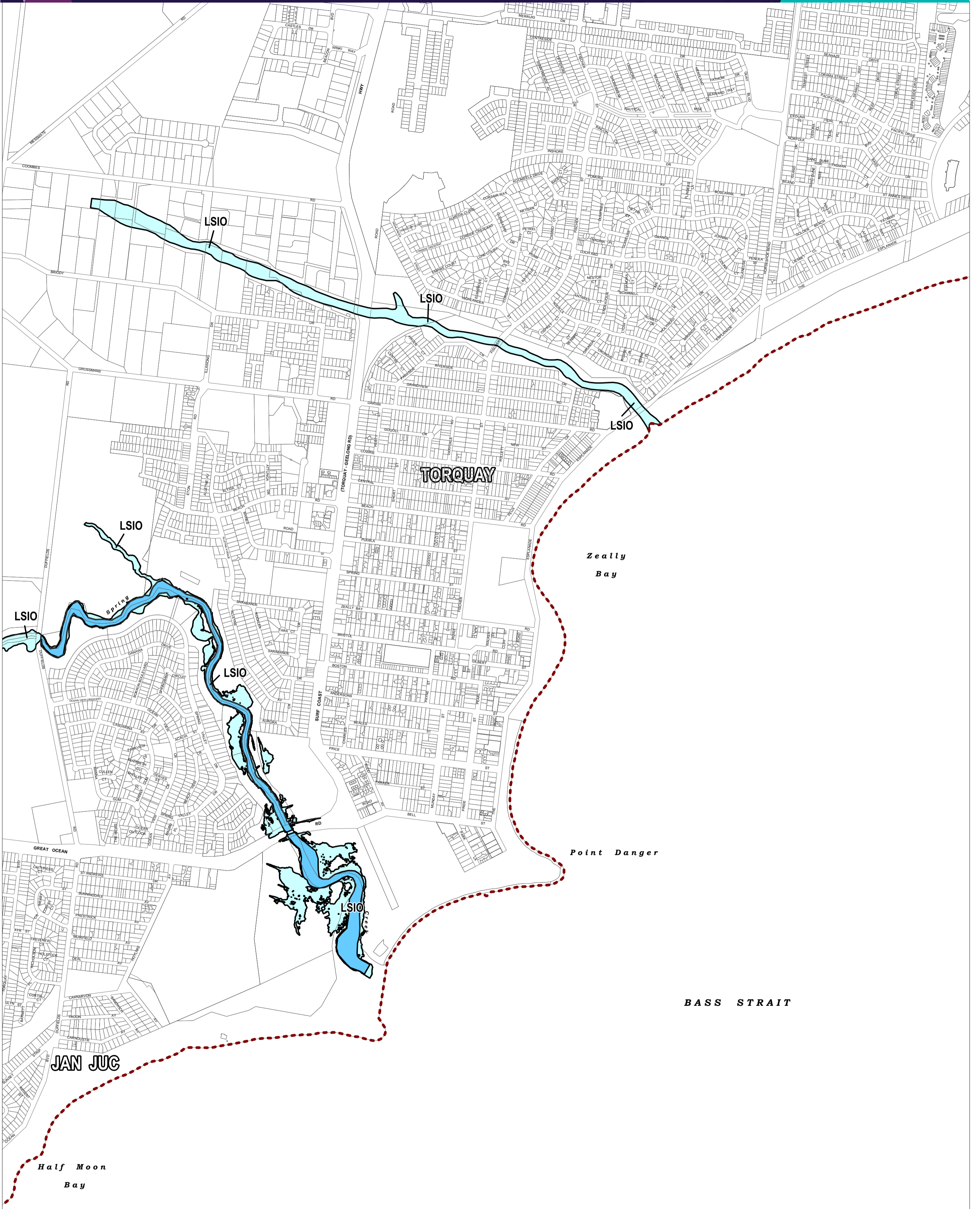
VICTORIA
 State Government

Environment, Land, Water and Planning

INDEX TO ADJOINING SCHEME MAPS

1	2	3	4	5
6	7	8	9	10
11	12	13	14	15
16	17	18	19	20
21	22	23	24	25
26	27	28	29	30
31	32	33	34	35
36	37	38	39	40
41	42			

SURF COAST PLANNING SCHEME - LOCAL PROVISION



This publication is copyright. No part may be reproduced by any process except in accordance with the provisions of the Copyright Act. © State of Victoria.

This map should be read in conjunction with additional Planning Overlay Maps (if applicable) as indicated on the INDEX TO MAPS.

- Overlays**
- FO Floodway Overlay
 - LSIO Land Subject To Inundation Overlay

--- Municipal Boundary (If shown)



AUSTRALIAN MAP GRID ZONE 55

PREPARED BY: Planning Mapping Services



Printed: 31/8/2017

AMENDMENT C85

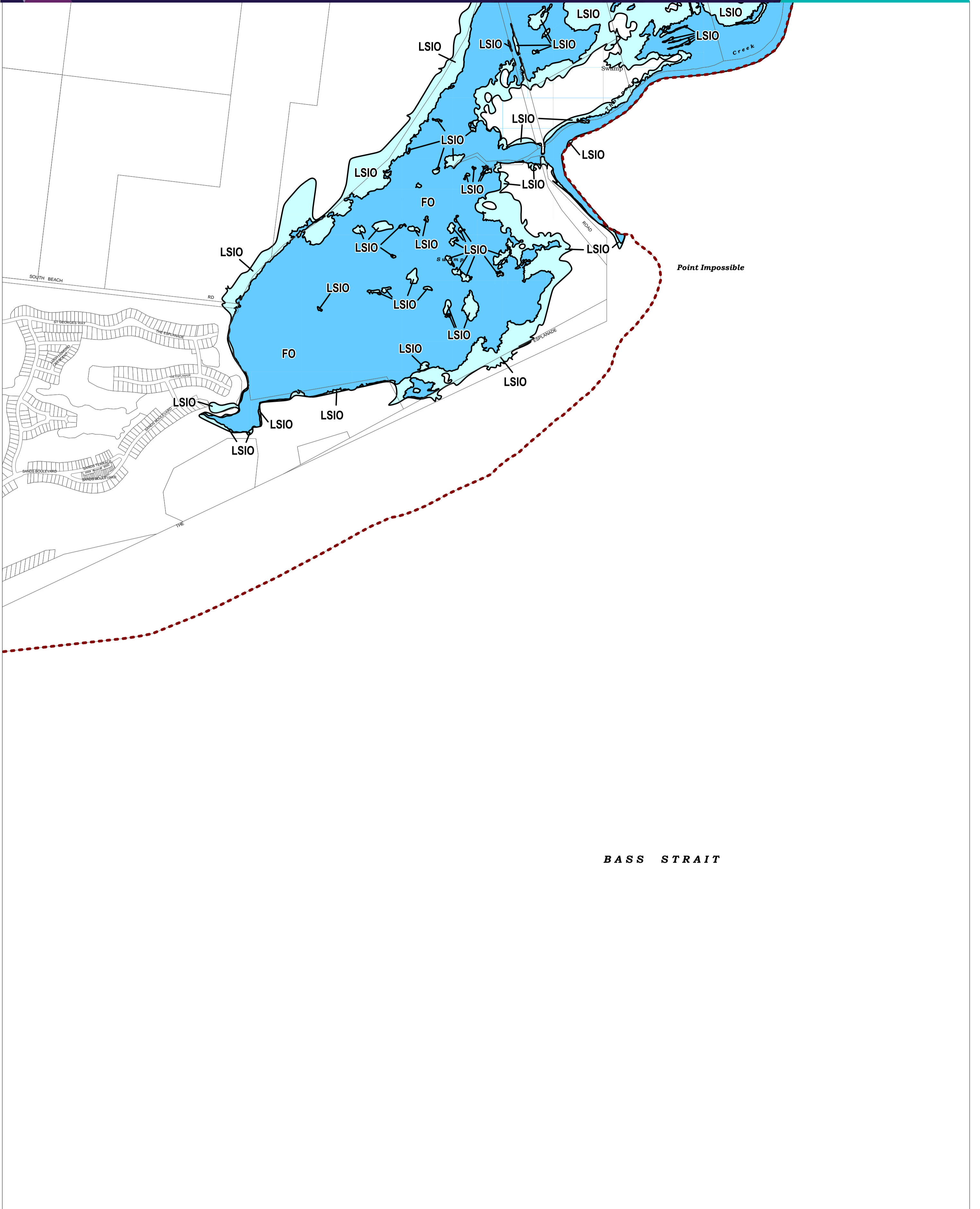


Environment, Land, Water and Planning

INDEX TO ADJOINING SCHEME MAPS

1	2	3	4	5
6	7	8	9	10
11	12	13	14	15
16	17	18	19	20
21	22	23	24	25
26	27	28	29	30
31	32	33	34	35
36	37	38	39	40
41	42	43	44	45

SURF COAST PLANNING SCHEME - LOCAL PROVISION



This publication is copyright. No part may be reproduced by any process except in accordance with the provisions of the Copyright Act. © State of Victoria.

This map should be read in conjunction with additional Planning Overlay Maps (if applicable) as indicated on the INDEX TO MAPS.

- Overlays**
- FO Floodway Overlay
 - LSIO Land Subject To Inundation Overlay

Municipal Boundary (If shown)

500 0 500 m

AUSTRALIAN MAP GRID ZONE 55

PREPARED BY: Planning Mapping Services



Printed: 31/8/2017

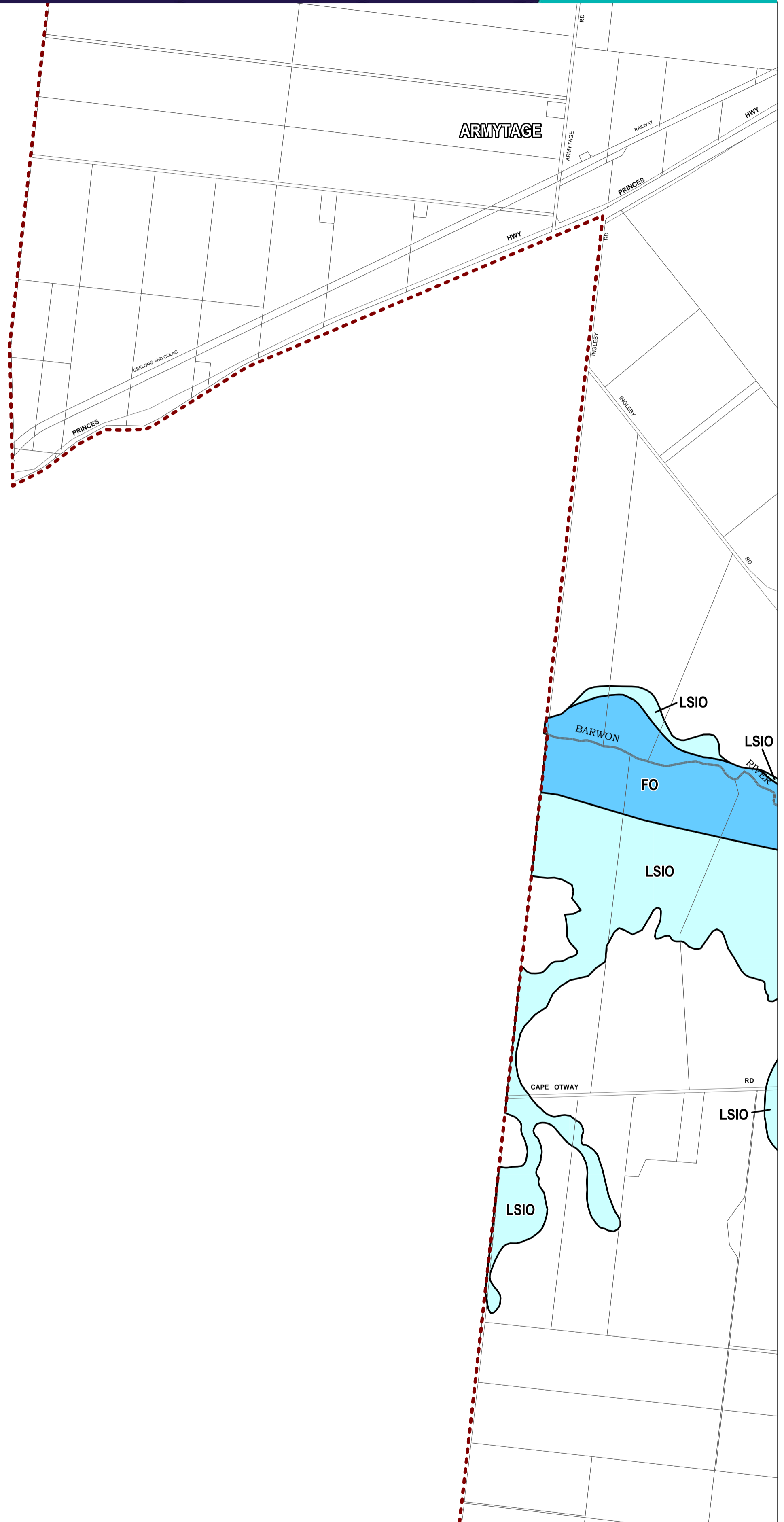
AMENDMENT C85



Environment, Land, Water and Planning

INDEX TO ADJOINING SCHEME MAPS

1	2	3	4	5
6	7	8	9	10
11	12	13	14	15
16	17	18	19	20
21	22	23	24	25
26	27	28	29	30
31	32	33	34	35
36	37	38	39	40
41	42			



This publication is copyright. No part may be reproduced by any process except in accordance with the provisions of the Copyright Act. © State of Victoria.

This map should be read in conjunction with additional Planning Overlay Maps (if applicable) as indicated on the INDEX TO MAPS.

- Overlays**
- FO Floodway Overlay
 - LSIO Land Subject To Inundation Overlay

Municipal Boundary (If shown)

500 0 500 1000 1500 m

AUSTRALIAN MAP GRID ZONE 55

PREPARED BY: Planning Mapping Services



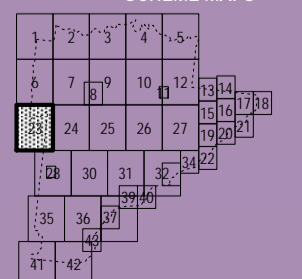
Printed: 31/8/2017

AMENDMENT C85

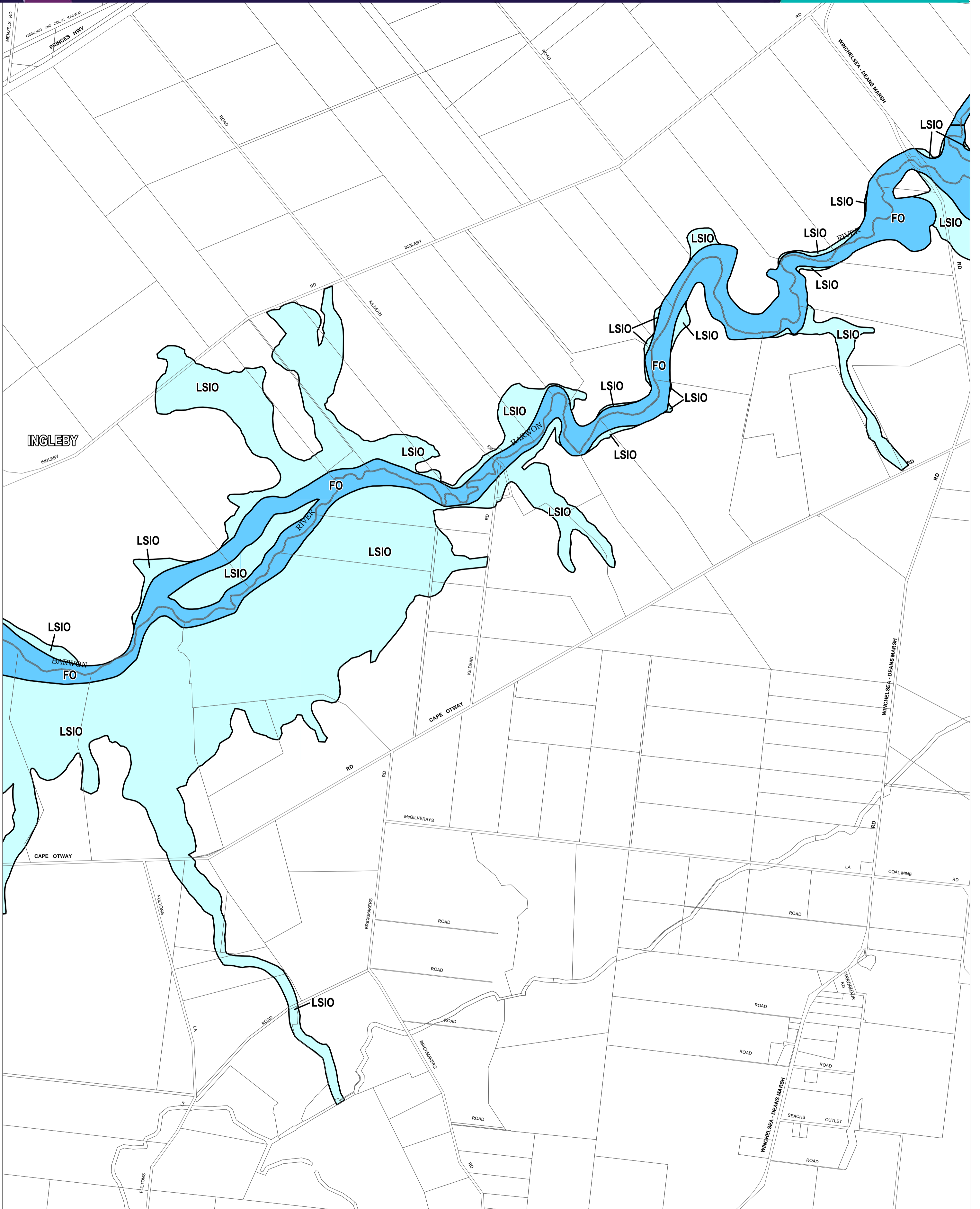
VICTORIA
State Government

Environment,
Land, Water
and Planning

INDEX TO ADJOINING
SCHEME MAPS



SURF COAST PLANNING SCHEME - LOCAL PROVISION



This publication is copyright. No part may be reproduced by any process except in accordance with the provisions of the Copyright Act. © State of Victoria.

This map should be read in conjunction with additional Planning Overlay Maps (if applicable) as indicated on the INDEX TO MAPS.

- Overlays**
- FO Floodway Overlay
 - LSIO Land Subject To Inundation Overlay

Municipal Boundary (If shown)

500 0 500 1000 1500 m

AUSTRALIAN MAP GRID ZONE 55

PREPARED BY: Planning Mapping Services



Printed: 31/8/2017

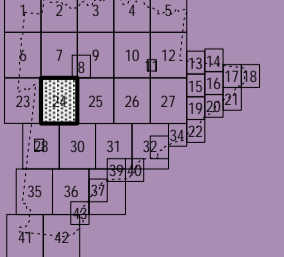
AMENDMENT C85

VICTORIA
State Government

Environment,
Land, Water
and Planning

INDEX TO ADJOINING

SCHEME MAPS



SURF COAST PLANNING SCHEME - LOCAL PROVISION



This publication is copyright. No part may be reproduced by any process except in accordance with the provisions of the Copyright Act. © State of Victoria.

This map should be read in conjunction with additional Planning Overlay Maps (if applicable) as indicated on the INDEX TO MAPS.

- Overlays**
- FO Floodway Overlay
 - LSIO Land Subject To Inundation Overlay

Municipal Boundary (If shown)

500 0 500 1000 1500 m

AUSTRALIAN MAP GRID ZONE 55

PREPARED BY: Planning Mapping Services



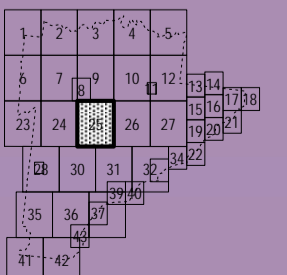
Printed: 31/8/2017

AMENDMENT C85

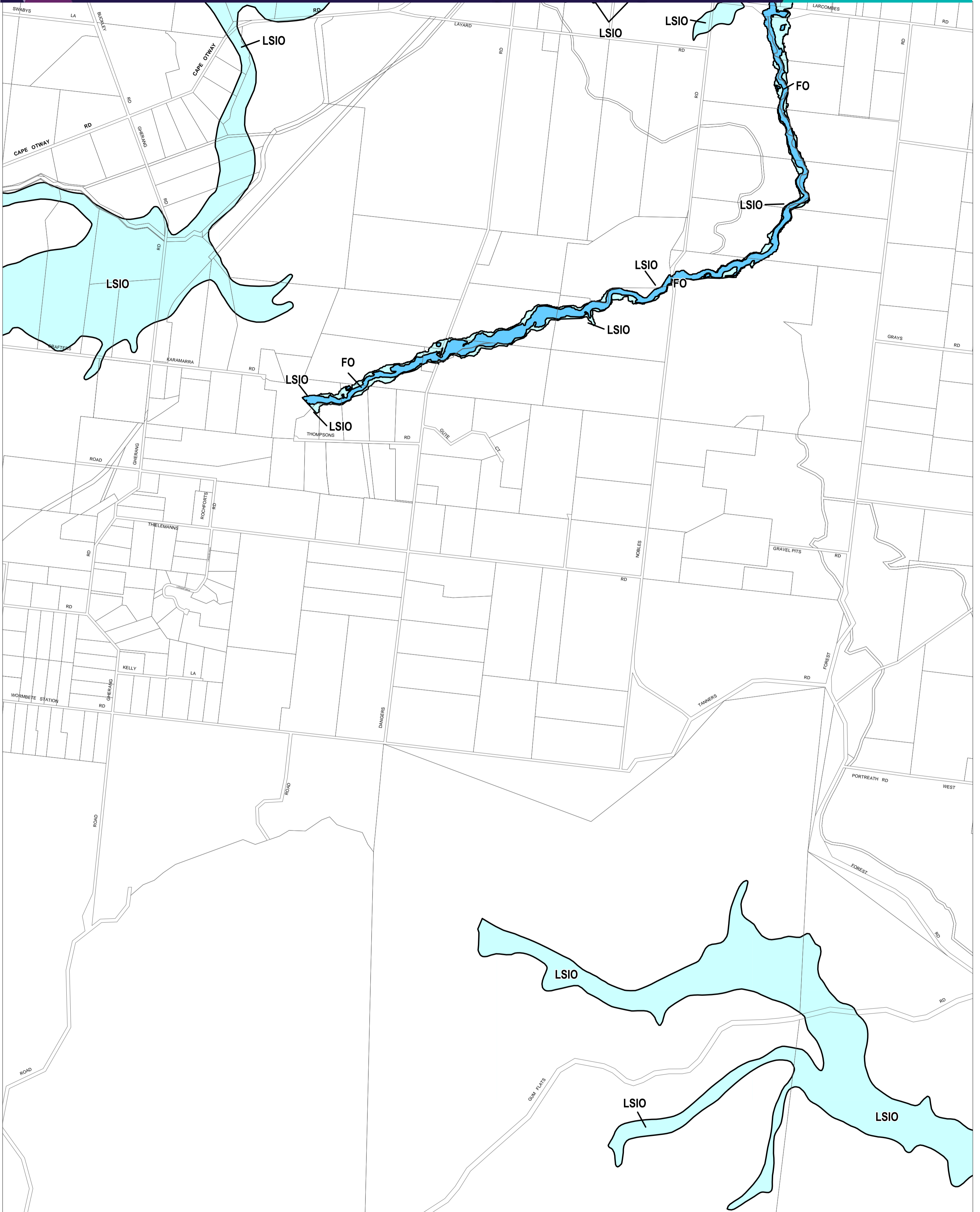
VICTORIA
State Government

Environment,
Land, Water
and Planning

INDEX TO ADJOINING
SCHEME MAPS



SURF COAST PLANNING SCHEME - LOCAL PROVISION



This publication is copyright. No part may be reproduced by any process except in accordance with the provisions of the Copyright Act. © State of Victoria.

This map should be read in conjunction with additional Planning Overlay Maps (if applicable) as indicated on the INDEX TO MAPS.

- Overlays**
- Floodway Overlay
 - Land Subject To Inundation Overlay

Municipal Boundary (If shown)

500 0 500 1000 1500 m

AUSTRALIAN MAP GRID ZONE 55

PREPARED BY: Planning Mapping Services



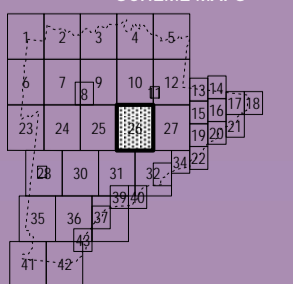
Printed: 31/8/2017

AMENDMENT C85

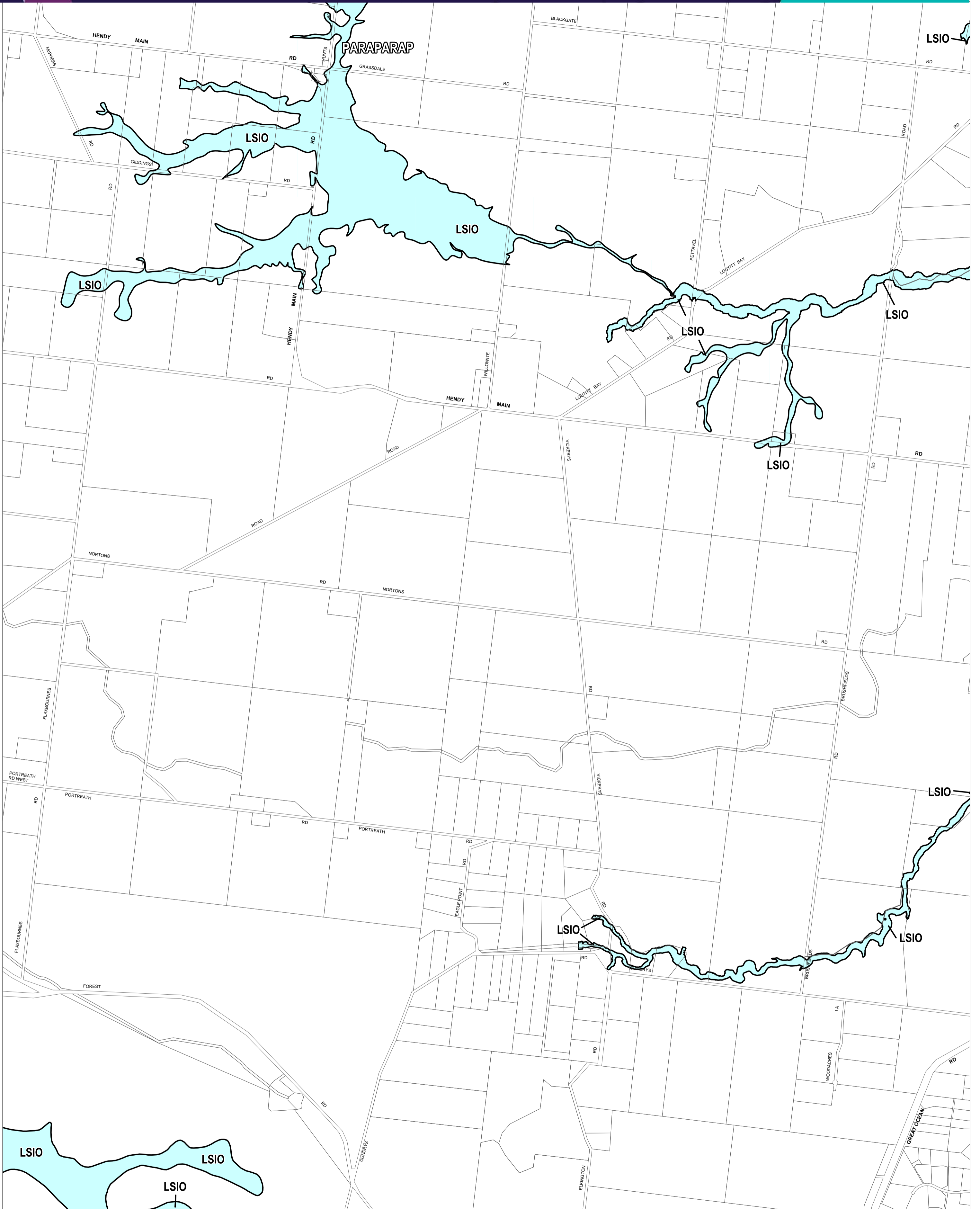
VICTORIA
State Government

Environment,
Land, Water
and Planning

INDEX TO ADJOINING SCHEME MAPS



SURF COAST PLANNING SCHEME - LOCAL PROVISION



This publication is copyright. No part may be reproduced by any process except in accordance with the provisions of the Copyright Act. © State of Victoria.
 This map should be read in conjunction with additional Planning Overlay Maps (if applicable) as indicated on the INDEX TO MAPS.

Overlays
 LSIO Land Subject To Inundation Overlay

Municipal Boundary (If shown)

500 0 500 1000 1500 m
 AUSTRALIAN MAP GRID ZONE 55
 PREPARED BY: Planning Mapping Services

INDEX TO ADJOINING SCHEME MAPS

1	2	3	4	5
6	7	8	9	10
11	12	13	14	15
16	17	18	19	20
21	22	23	24	25
26	27	28	29	30
31	32	33	34	35
36	37	38	39	40
41	42			

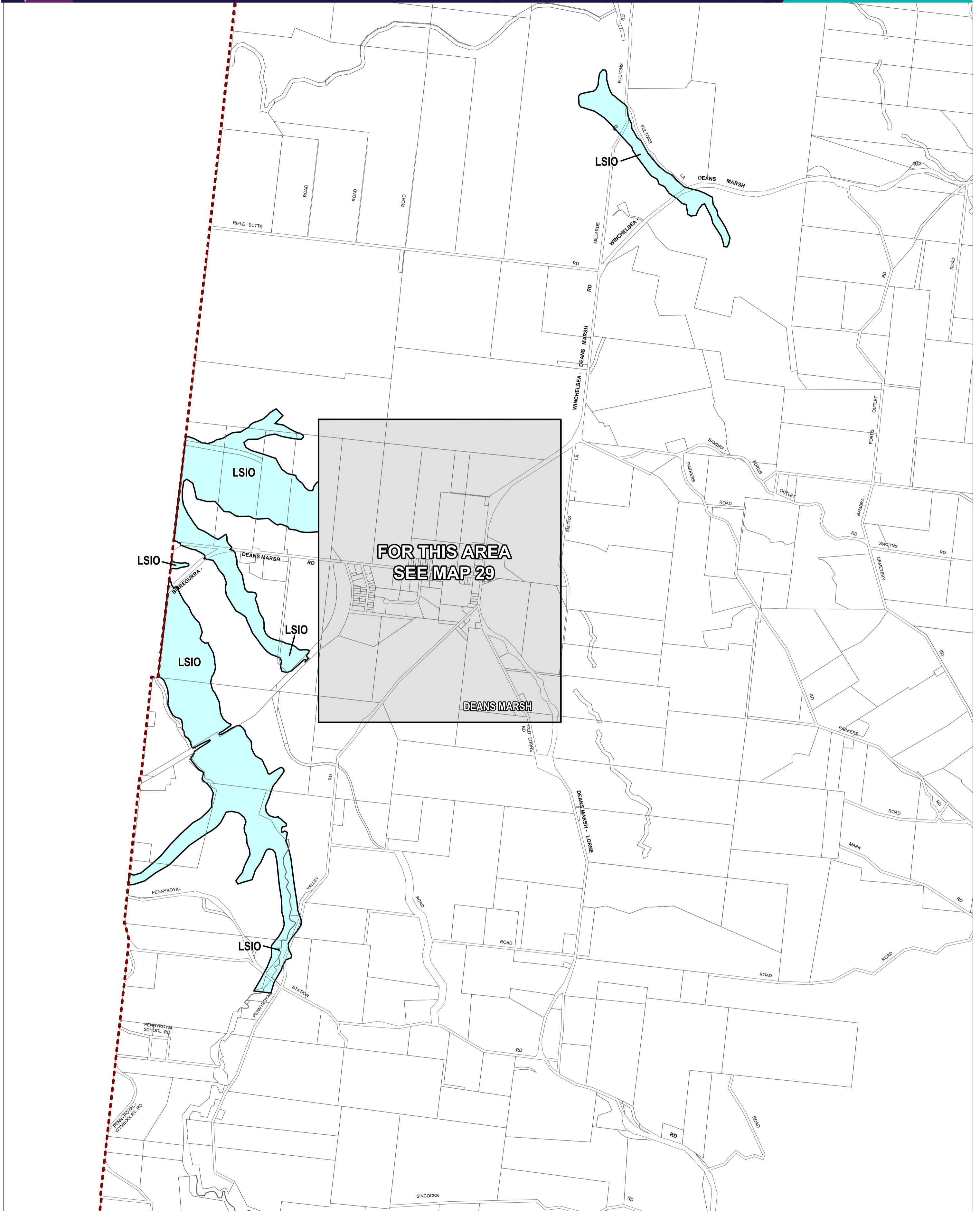


Printed: 31/8/2017

AMENDMENT C85

VICTORIA
 State Government

Environment,
 Land, Water
 and Planning



This publication is copyright. No part may be reproduced by any process except in accordance with the provisions of the Copyright Act. © State of Victoria.

This map should be read in conjunction with additional Planning Overlay Maps (if applicable) as indicated on the INDEX TO MAPS.

Overlays
 LSO Land Subject to Inundation Overlay

--- Municipal Boundary (if shown)

500 0 500 1000 1500 m

AUSTRALIAN MAP GRID ZONE 55

PREPARED BY: Planning Mapping Services



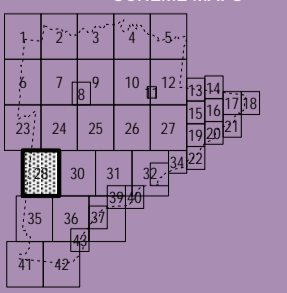
Printed: 31/8/2017

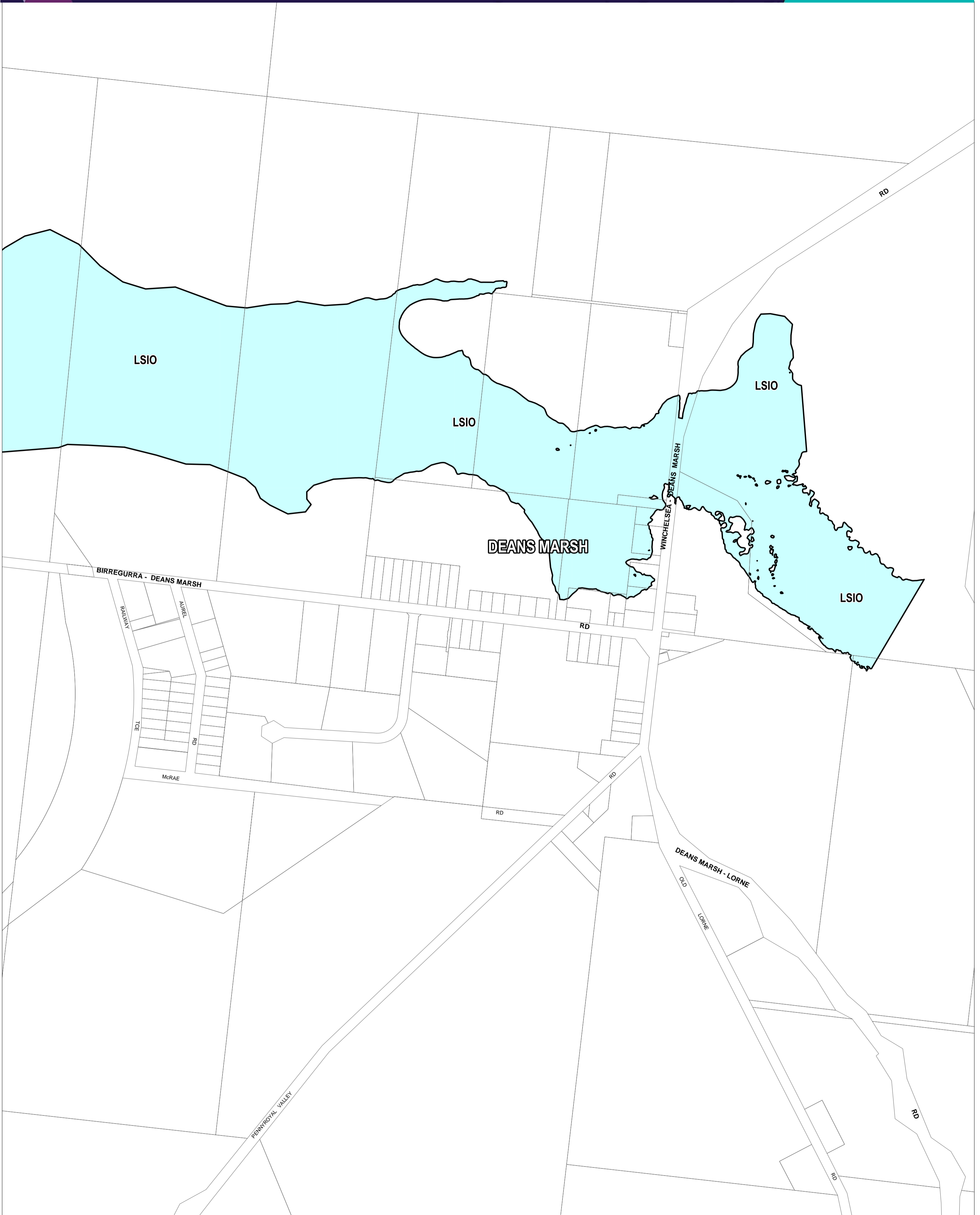
AMENDMENT C85

VICTORIA
State Government

Environment, Land, Water and Planning

INDEX TO ADJOINING SCHEME MAPS





This publication is copyright. No part may be reproduced by any process except in accordance with the provisions of the Copyright Act. © State of Victoria.

This map should be read in conjunction with additional Planning Overlay Maps (if applicable) as indicated on the INDEX TO MAPS.

Overlays
 LSIO Land Subject To Inundation Overlay

Municipal Boundary (If shown)

200 0 200 m

AUSTRALIAN MAP GRID ZONE 55

PREPARED BY: Planning Mapping Services



Printed: 31/8/2017

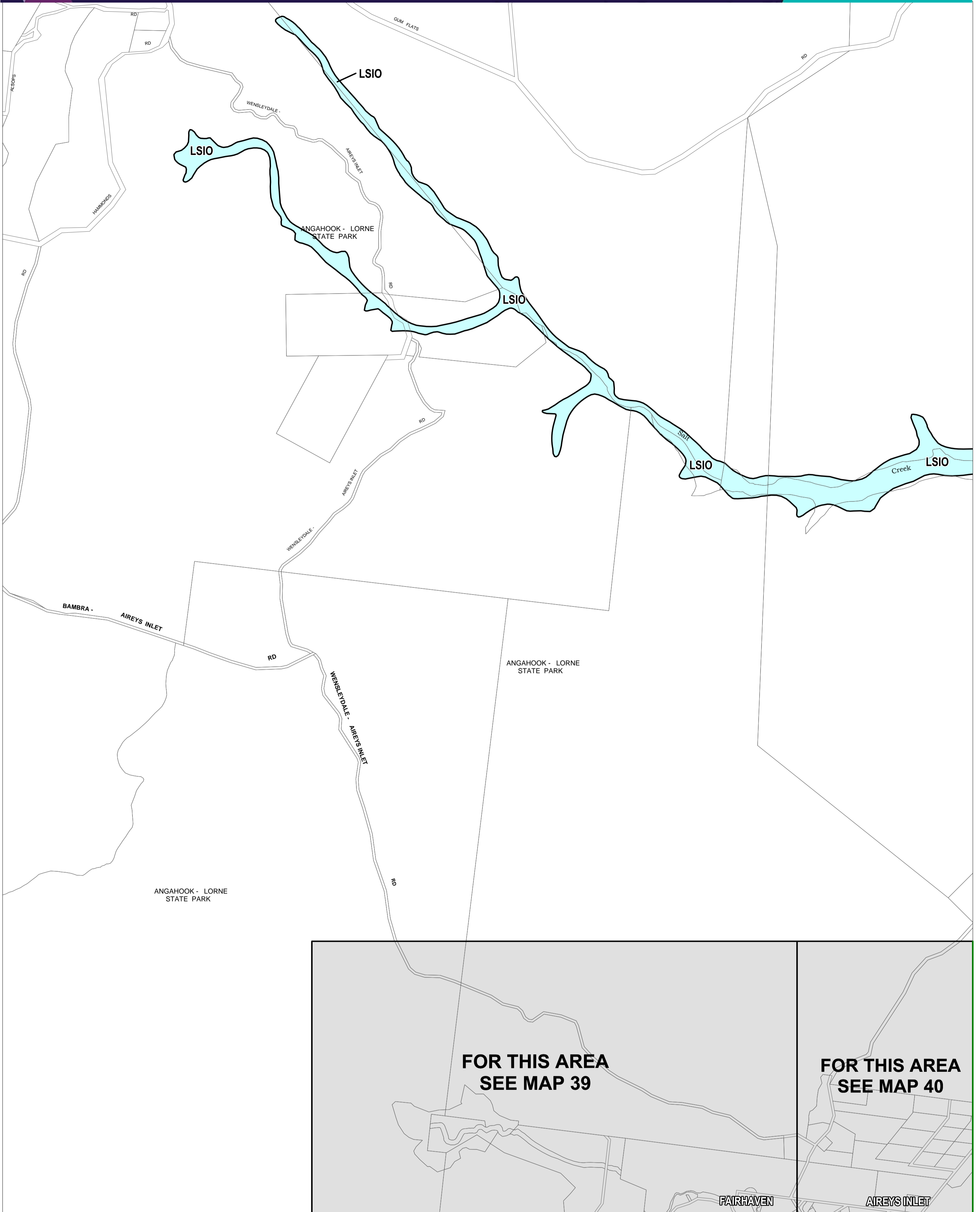
AMENDMENT C85

VICTORIA
State Government

Environment, Land, Water and Planning

INDEX TO ADJOINING SCHEME MAPS

1	2	3	4	5
6	7	8	9	10
11	12	13	14	15
16	17	18	19	20
21	22	23	24	25
26	27	28	29	30
31	32	33	34	35
36	37	38	39	40
41	42	43	44	45



This publication is copyright. No part may be reproduced by any process except in accordance with the provisions of the Copyright Act. © State of Victoria.

This map should be read in conjunction with additional Planning Overlay Maps (if applicable) as indicated on the INDEX TO MAPS.

Overlays
 LSO Land Subject To Inundation Overlay

Municipal Boundary (If shown)

500 0 500 1000 1500 m

AUSTRALIAN MAP GRID ZONE 55

PREPARED BY: Planning Mapping Services



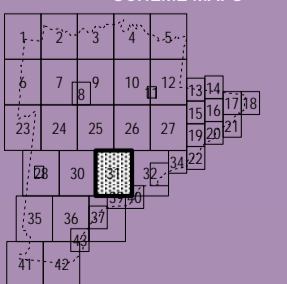
Printed: 31/8/2017

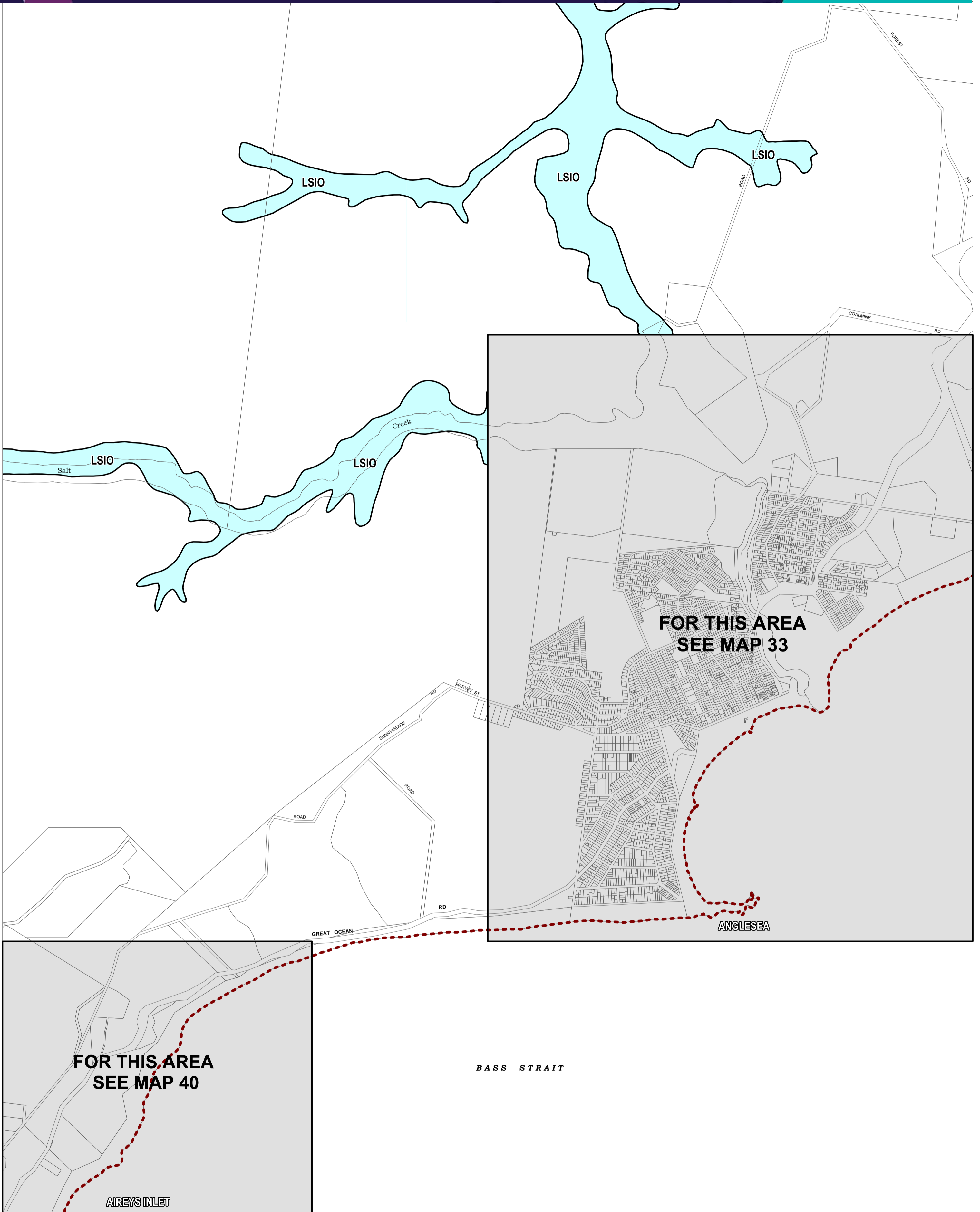
AMENDMENT C85

VICTORIA
State Government

Environment,
Land, Water
and Planning

INDEX TO ADJOINING SCHEME MAPS





This publication is copyright. No part may be reproduced by any process except in accordance with the provisions of the Copyright Act. © State of Victoria.

This map should be read in conjunction with additional Planning Overlay Maps (if applicable) as indicated on the INDEX TO MAPS.

Overlays
 LSO Land Subject to Inundation Overlay

Municipal Boundary (If shown)

500 0 500 1000 1500 m

AUSTRALIAN MAP GRID ZONE 55

PREPARED BY: Planning Mapping Services



Printed: 31/8/2017

AMENDMENT C85

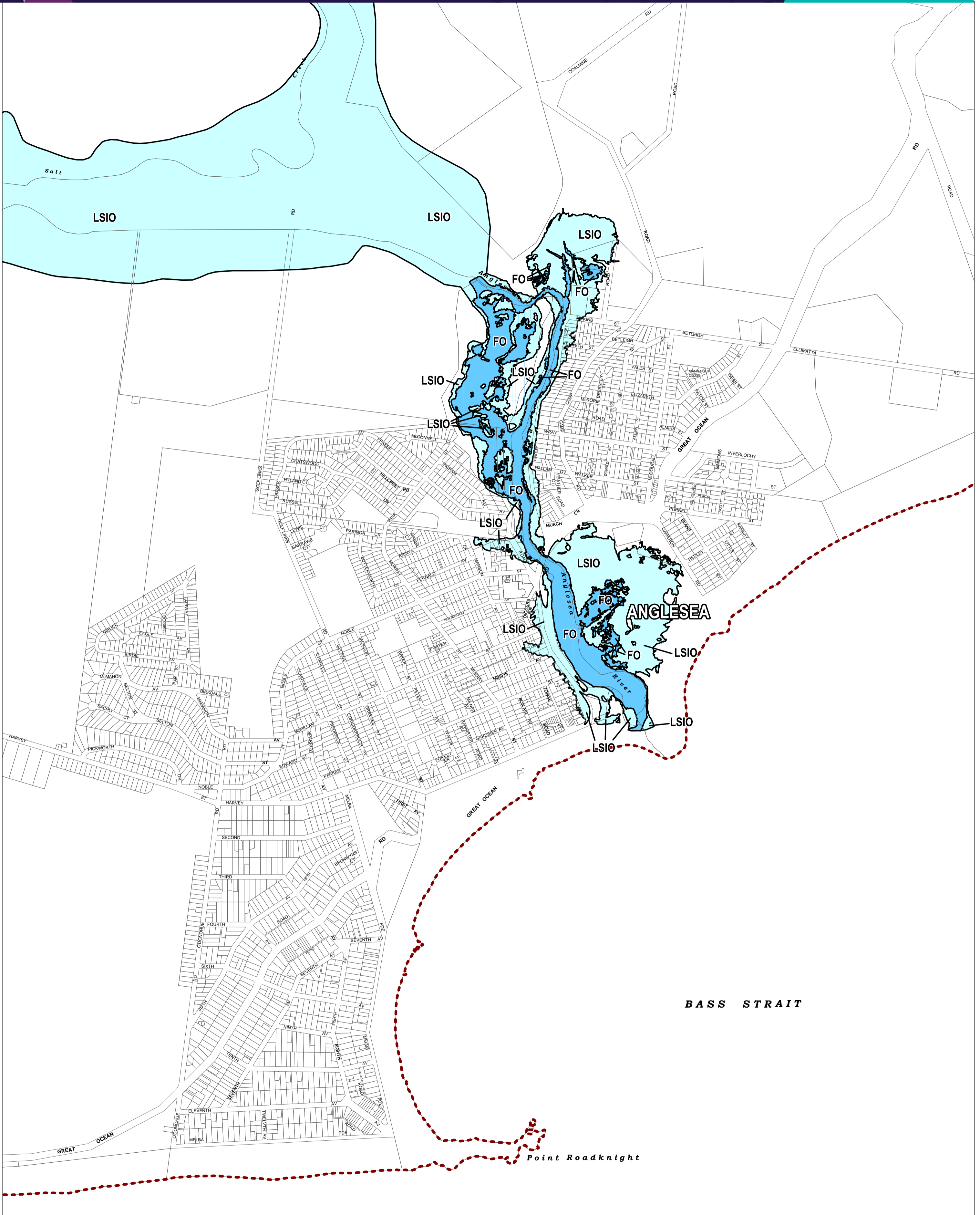
VICTORIA
 State Government

Environment,
 Land, Water
 and Planning

INDEX TO ADJOINING SCHEME MAPS

1	2	3	4	5
6	7	8	9	10
11	12	13	14	15
16	17	18	19	20
21	22	23	24	25
26	27	28	29	30
31	32	33	34	35
36	37	38	39	40
41	42			

SURF COAST PLANNING SCHEME - LOCAL PROVISION



This publication is copyright. No part may be reproduced by any process except in accordance with the provisions of the Copyright Act. © State of Victoria.

This map should be read in conjunction with additional Planning Overlay Maps (if applicable) as indicated on the INDEX TO MAPS.

- Overlays**
- FO Floodway Overlay
 - LSIO Land Subject To Inundation Overlay

--- Municipal Boundary (if shown)

500 0 500 m

AUSTRALIAN MAP GRID ZONE 55

PREPARED BY: Planning Mapping Services



Printed: 31/8/2017

AMENDMENT C85

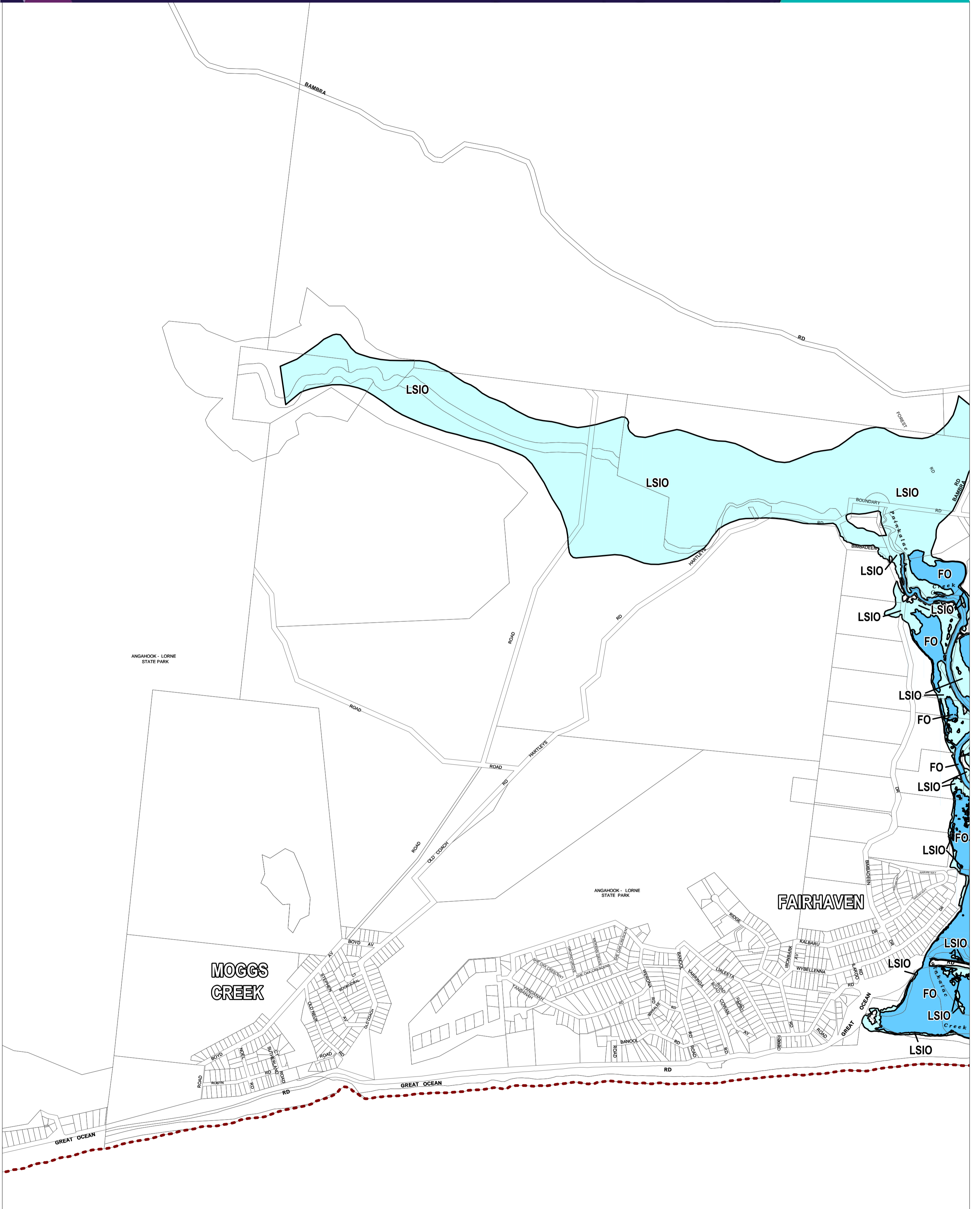
VICTORIA
State Government

Environment,
Land, Water
and Planning

INDEX TO ADJOINING SCHEME MAPS

1	2	3	4	5
6	7	8	9	10
11	12	13	14	15
16	17	18	19	20
21	22	23	24	25
26	27	28	29	30
31	32	33	34	35
36	37	38	39	40
41	42			

SURF COAST PLANNING SCHEME - LOCAL PROVISION



This publication is copyright. No part may be reproduced by any process except in accordance with the provisions of the Copyright Act. © State of Victoria.

This map should be read in conjunction with additional Planning Overlay Maps (if applicable) as indicated on the INDEX TO MAPS.

- Overlays**
- FO Floodway Overlay
 - LSIO Land Subject To Inundation Overlay

Municipal Boundary (If shown)

500 0 500 m

AUSTRALIAN MAP GRID ZONE 55

PREPARED BY: Planning Mapping Services



Printed: 31/8/2017

AMENDMENT C85

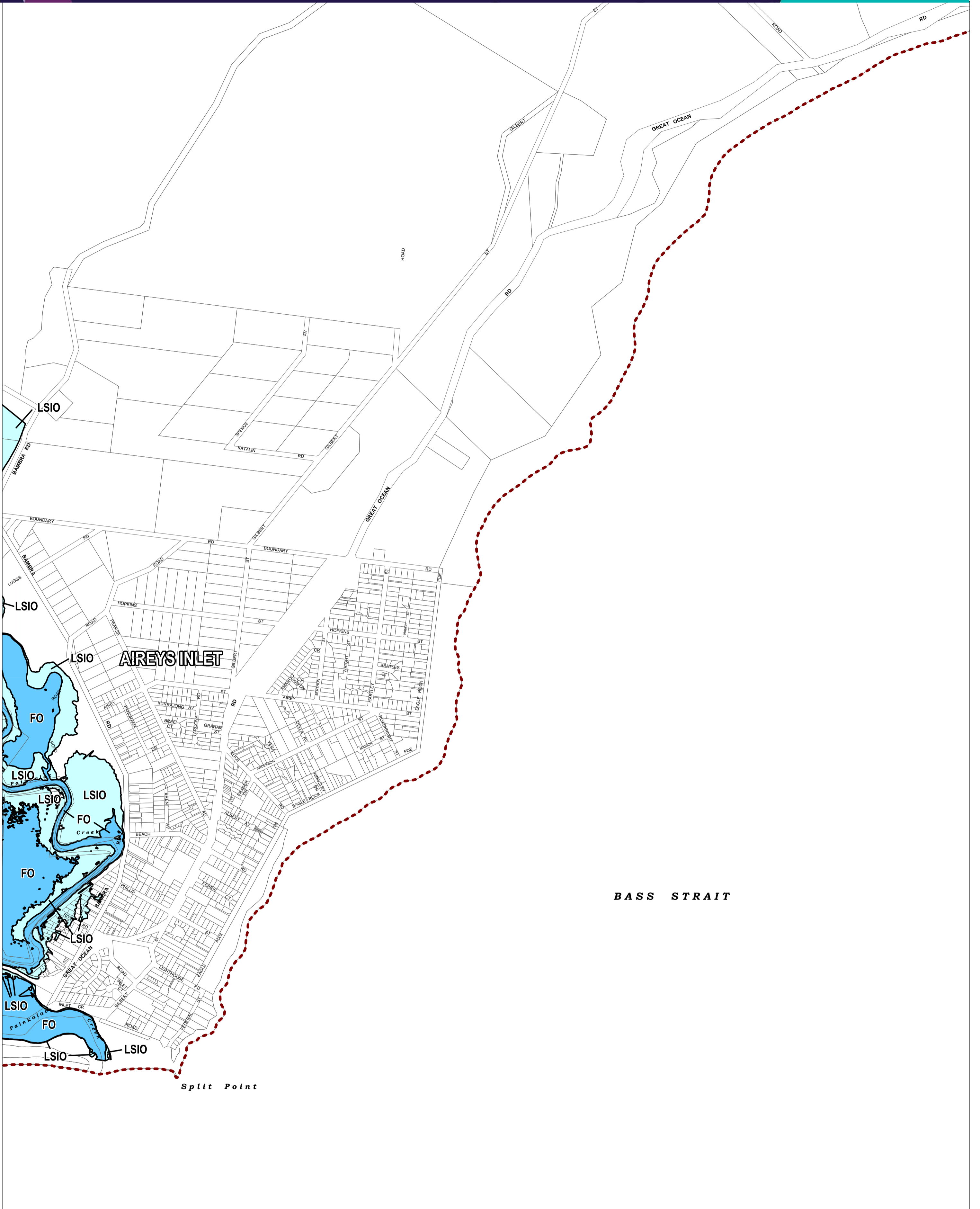
VICTORIA
State Government

Environment,
Land, Water
and Planning

INDEX TO ADJOINING
SCHEME MAPS

1	2	3	4	5
6	7	8	9	10
11	12	13	14	15
16	17	18	19	20
21	22	23	24	25
26	27	28	29	30
31	32	33	34	35
36	37	38	39	40
41	42			

SURF COAST PLANNING SCHEME - LOCAL PROVISION



This publication is copyright. No part may be reproduced by any process except in accordance with the provisions of the Copyright Act. © State of Victoria.

This map should be read in conjunction with additional Planning Overlay Maps (if applicable) as indicated on the INDEX TO MAPS.

- Overlays**
- FO Floodway Overlay
 - LSIO Land Subject To Inundation Overlay

— Municipal Boundary (If shown)

500 0 500 m

AUSTRALIAN MAP GRID ZONE 55

PREPARED BY: Planning Mapping Services



Printed: 31/8/2017

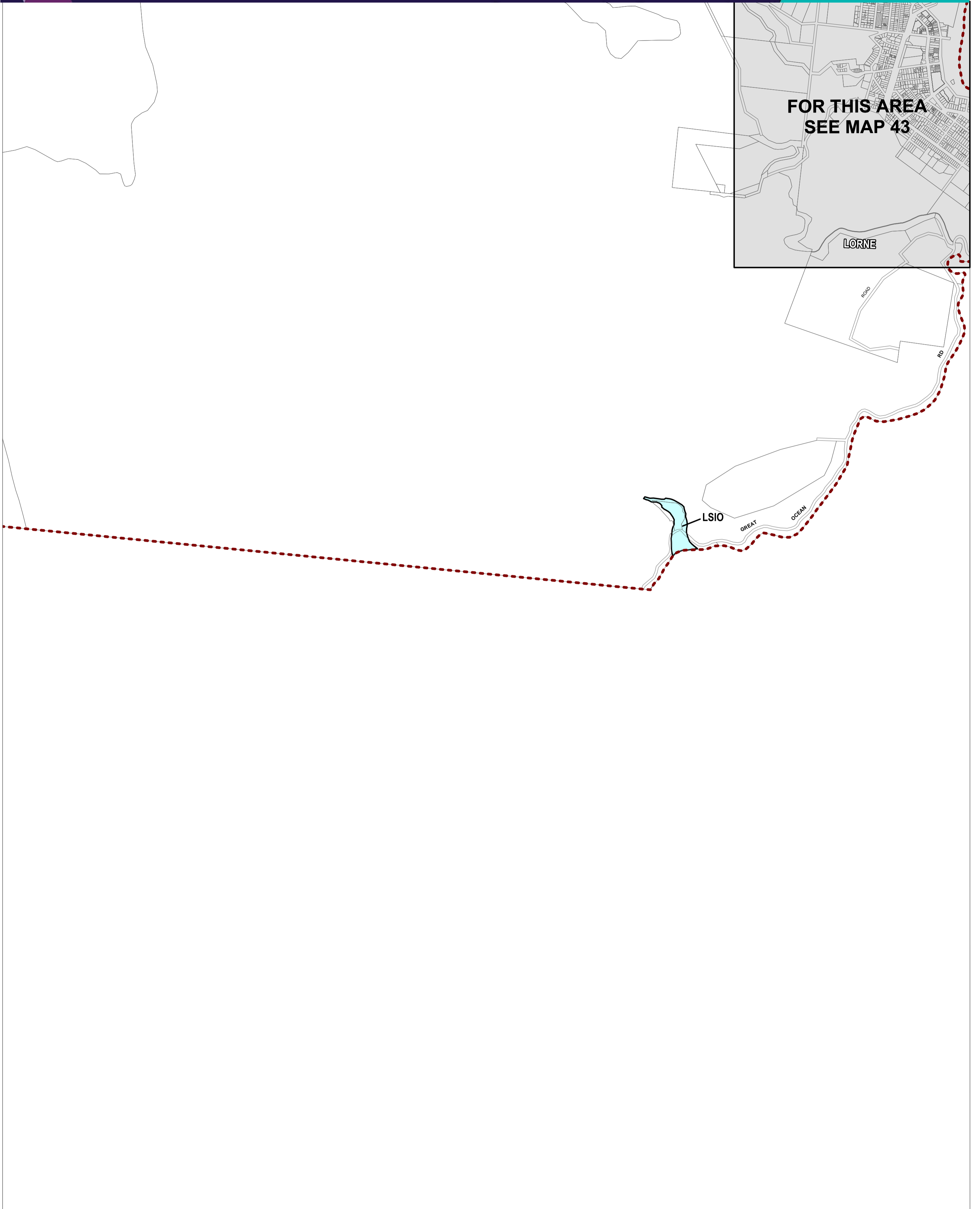
AMENDMENT C85

VICTORIA
State Government

Environment,
Land, Water
and Planning

INDEX TO ADJOINING SCHEME MAPS

1	2	3	4	5
6	7	8	9	10
11	12	13	14	15
16	17	18	19	20
21	22	23	24	25
26	27	28	29	30
31	32	33	34	35
36	37	38	39	40
41	42	43	44	45



This publication is copyright. No part may be reproduced by any process except in accordance with the provisions of the Copyright Act. © State of Victoria.

This map should be read in conjunction with additional Planning Overlay Maps (if applicable) as indicated on the INDEX TO MAPS.

Overlays
 LSO Land Subject To Inundation Overlay

Municipal Boundary (If shown)

500 0 500 1000 1500 m

AUSTRALIAN MAP GRID ZONE 55

PREPARED BY: Planning Mapping Services



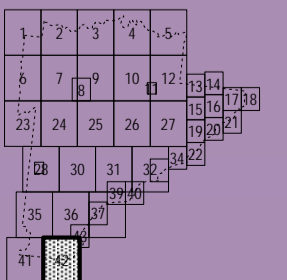
Printed: 31/8/2017

AMENDMENT C85

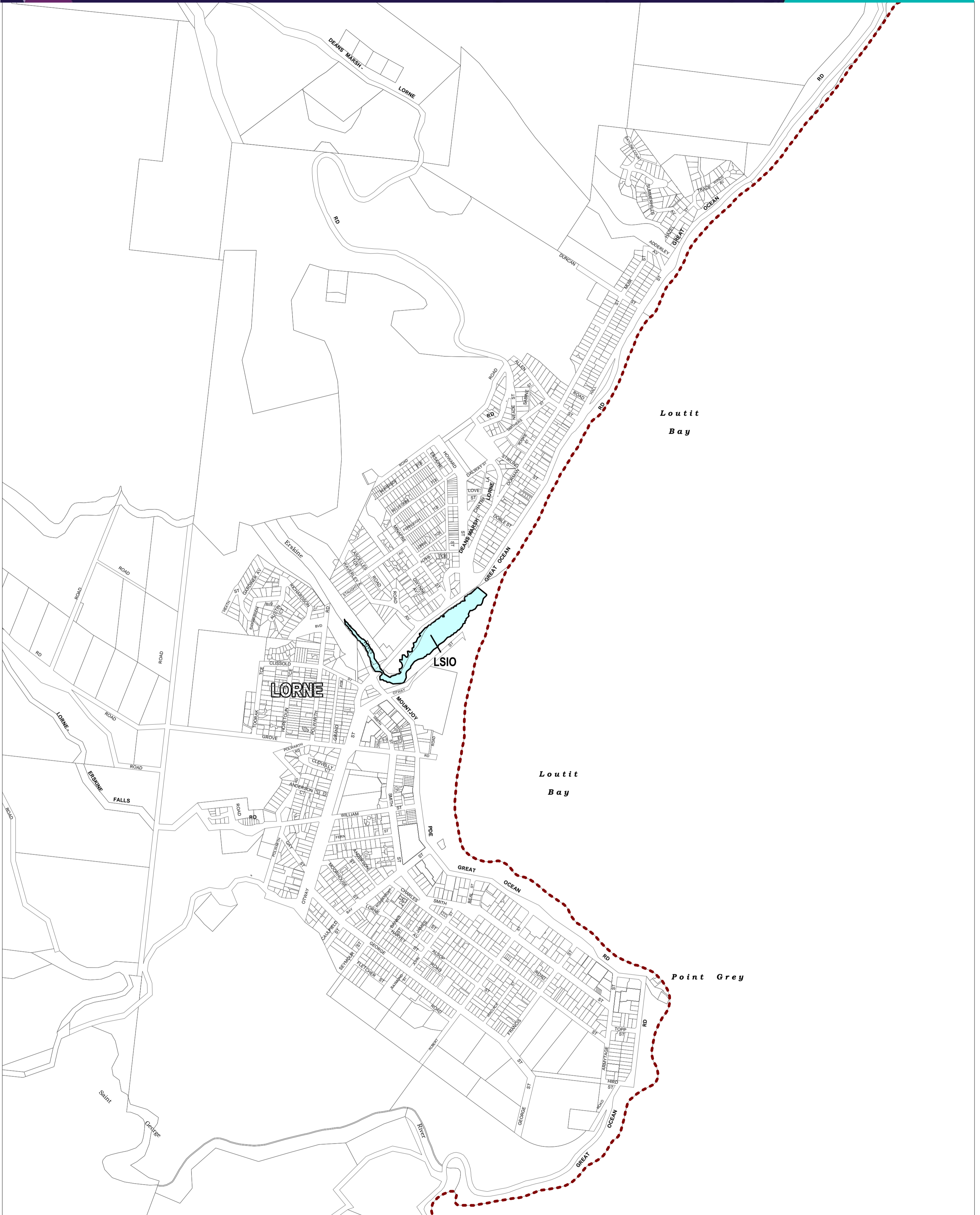
VICTORIA
State Government

Environment, Land, Water and Planning

INDEX TO ADJOINING SCHEME MAPS



SURF COAST PLANNING SCHEME - LOCAL PROVISION



This publication is copyright. No part may be reproduced by any process except in accordance with the provisions of the Copyright Act. © State of Victoria.

This map should be read in conjunction with additional Planning Overlay Maps (if applicable) as indicated on the INDEX TO MAPS.

Overlays
 LSO Land Subject to Inundation Overlay

— Municipal Boundary (If shown)

500 0 500 m

AUSTRALIAN MAP GRID ZONE 55

PREPARED BY: Planning Mapping Services



Printed: 31/8/2017

AMENDMENT C85



Environment, Land, Water and Planning

INDEX TO ADJOINING SCHEME MAPS

1	2	3	4	5
6	7	8	9	10
11	12	13	14	15
16	17	18	19	20
21	22	23	24	25
26	27	28	29	30
31	32	33	34	35
36	37	38	39	40
41	42	43	44	45