




NOTES

- 1 EXISTING CRUSHED ROCK TURNING BAY MODIFIED TO ENABLE RV & LARGE VEHICLE PARKING AREAS (ONE WAY MOVEMENT) WITHOUT BLOCKING ACCESS FOR OTHER USERS. PAVEMENT PROFILE TO BE CONFIRMED IN DETAIL DESIGN. INCLUDES APPROPRIATE DIRECTIONS SIGNAGE AS REQUIRED.
- 2 POTENTIAL PARALLEL RV / LONG VEHICLE PARKING SPACE. PARKING SPACE SUITABLE FOR TWO RV'S, A BUS MOTORHOME OR A CAR & CARAVAN. LOCATION AND LAYOUT INDICATIVE ONLY FOR DISCUSSION PURPOSES AND SUBJECT TO DETAIL DESIGN
- 3 POTENTIAL FOR 3No. 90 DEGREE RV VEHICLE PARKING SPACES. LOCATION AND LAYOUT INDICATIVE ONLY FOR DISCUSSION PURPOSES AND SUBJECT TO DETAIL DESIGN. APPROPRIATE SIGNAGE INSTALLED AS REQUIRED.
- 4 EXISTING VEGETATED AREA TO REMAIN UNDISTURBED.
- 5 PROVISION OF RUBBISH BINS NEAR EXISTING PERGOLA AND PICNIC TABLE AREA. AREA TO INCLUDE SITE MAP SIGNAGE DETAILING PARKS FACILITIES.
- 6 INSTALLATION OF TIMBER H-BEAMS (TWO BOLLARDS WITH CROSS BEAM) SURROUNDING TURNAROUND AREA TO RESTRICT VEHICLES ENTERING ADJACENT GRASSED AREAS. LOCATION TO BE CONFIRMED ON SITE.

LEGEND

-  EXISTING VEGETATION. VEGETATION TO REMAIN UNDISTURBED.
-  PROPOSED CRUSHED ROCK TURNAROUND AREA. LAYOUT AND PAVEMENT PROFILE SUBJECT TO DETAIL DESIGN.
-  EXISTING CRUSHED ROCK TRACK / ROAD



CONCEPT LAYOUT PLAN
SCALE 1 : 400 (A3)

**CONCEPTUAL ONLY
FOR DISCUSSION PURPOSES**

RELEASE DETAILS

NO.	DESCRIPTION	DATE	DOCUMENT STATUS	APP.
A	MINOR AMENDMENTS			



• Urban Development • Project Management •
• Infrastructure Design • Construction Administration •
SWAN HILL, VIC 3585 p. 50 332 189
OCEAN GROVE, VIC 3226 p. 52 552 220 www.heconsult.com.au
DESIGNED JH 08/09/15
DRAWN JH 08/09/15



0 2 4 8
Scale 1:400

**SURF COAST SHIRE
RV PARKING & TURNAROUND AREA**
BAROWN RIVER PARKLAND
MERCER STREET, WINCHELSEA
CONCEPT LAYOUT PLAN

DRAWING NO. 15046-CP01
SHEET NO. 1 of 1

REVISION NO. A
A1
CAD: 15046.dwg